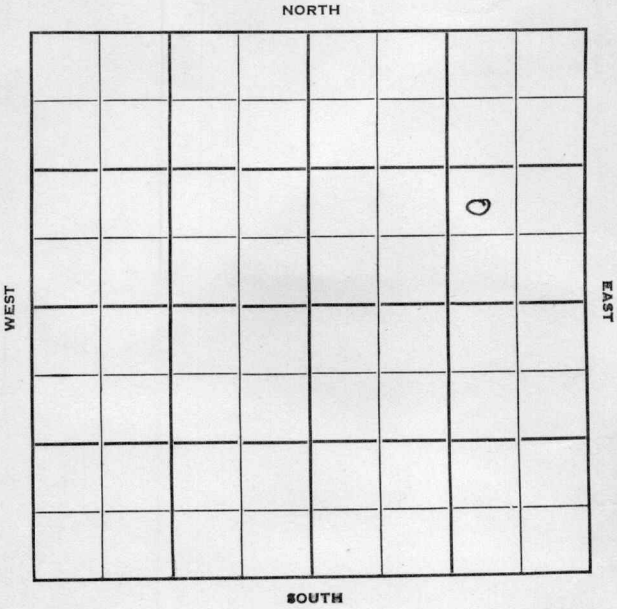


Section 7 Township 31 Range 6E

Well No. #6 Eastman

Company H. H. Blair



Cowley

KANSAS

Sec. 7 Twp. 31 R. 6E

Well No. #6 Eastman Farm

H. H. Blair Company

Watson Drlg. Contractor

Eastman Pool

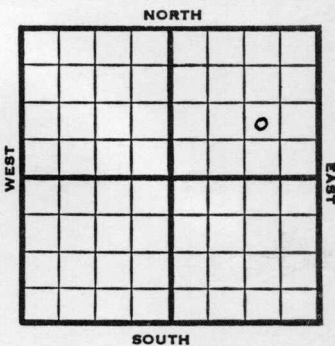
Ft. from N. Line

990 Ft. from S. Line

990 Ft. from E. Line

Ft. from W. Line

NE 1/4 NW SE NE



1952 Elev. 1289' REPORT

10/22 Spud 10-7-52

D&A

TD 2880'

8" @ 90'

KC 2125, Bart 2776 SO, Miss 2877'

TD 2880'

D&A

ABANDONED

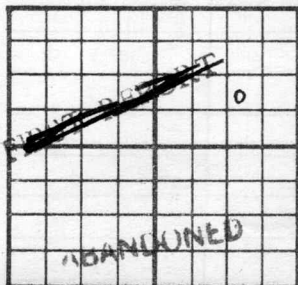
County Cowley State Kansas

Sec. 7 (Blk. Twp.) 31 (Sur. Rge.) 6E Map No.

Operator H. H. Blair

Well No. 6 Farm Eastman

Elev. Location NW SE NE



990 Ft. From S Line NE

990 Ft. From E Line Quarter

1st. Report OCT 29 1952

Completion OCT 29 1952

Remarks

Watson Drlg. - Contr.

Spudding Date

Drlg. Data D & A TD 2883

Bart. 2820 Miss. 2877 DD 2883

D & A

Is this a twin well

We have 2 wells same feet measurements
same spot, etc. The sand records do
not agree.

T.D. on one is 2883

T.D. other 2880

Both dry holes

Advise

Sam

Please spot your correction tickets
when you make them out for us

Thanks

Sam

*This ticket is correct
The other is a duplicate reported
by mistake. Just destroy it.*

A.S. NOV 7 1952

~~OCT 29 1952~~

| | |
|----------------|----------|
| Scout Cards | <i>W</i> |
| Land Small Map | |
| Land Wall Map | <i>B</i> |
| Tracings | |
| Finance Map | |
| Pierce Map | |
| Misc. | |

Drig. Data