

KANSAS

FORM 51 TOM 2-49 PETROL

Barton

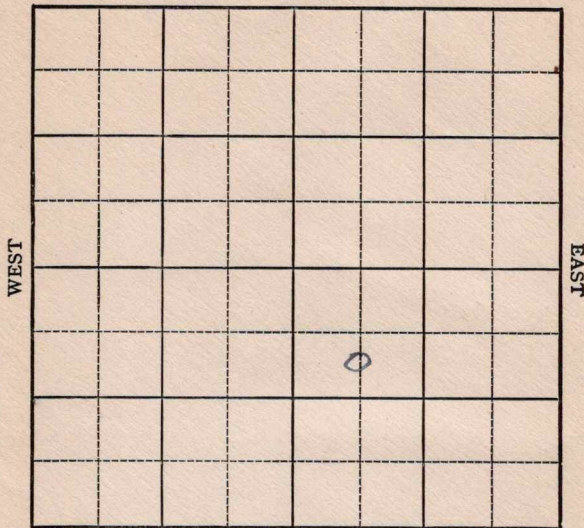
Section 26 Township 20 Range 12W

Well No. 1 Schrepel

Company Phillips

Bryant

NORTH



SOUTH

Barton

KANSAS

12W

Sec. 26

Twp.

20

R.

Well No. #1 Schrepel

Farm

Phillips

Company

Bryant Pool

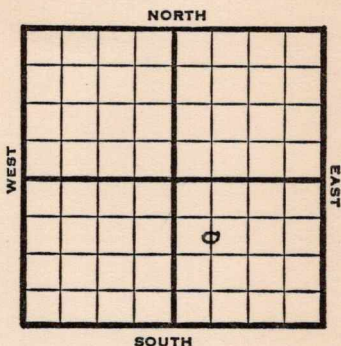
990' Ft. from N. Line

Ft. from S. Line

Ft. from E. Line

660' Ft. from W. Line

C S L NW SE



1949

Elev. 1826' REPORT

7/20

8" @ 272'
Drlg. 1605'

7/27

Lansing 3148'
Arb. 3381-88'
TD 3388'
5" @ 3382'

8/3

"

8/10

"

8/17

"

8/24

"

8/31

TD 3431'

9/7

"

9/14

"

9/21

"

10/5

Arb. 3381'
TD 3431'
Abd.

ABANDONED

Map No. _____ Sec. 26 Twp. 20 R. 12W

Well No. 1 Schrepel

Phillips Company

Contractor

C S L NW SE


FIRST REPORT
SECTION PLAT

990 Ft. from N. Line

_____ Ft. from S. Line

_____ Ft. from E. Line

660 Ft. from W. Line



Barton County

Location _____

Rig up _____

Drilling and Remarks:

8" @ 272

drlg. 1605

RECORD

Cased _____ in., _____ ft.

Sand _____

Gas _____

Oil _____

Total Depth _____

PRODUCTION

1st 24 hrs. Nat. _____

1st 24 hrs. after shot _____

Gas _____ Cu. Ft.

Dry Hole _____

Abandoned _____

Date

JUL 20 1949

19

S. J. LEWIS

Scout

Kansas

Bryant Pool

Map No. _____ Sec. 26 Twp. 20 R. 12W

Well No. 1 Schrepel

Phillips Company

ABANDONED

Contractor

C S L NW SE

E 1826
SECTION PLAT

990 Ft. from N. Line

_____ Ft. from S. Line

_____ Ft. from E. Line

660 Ft. from W. Line

Barton County

Location _____

Rig up _____

Drilling and Remarks:

Cor 83381

RECORD

Cased _____ in., _____ ft.

Sand _____

Gas _____

Oil _____

Total Depth *3431*

PRODUCTION

1st 24 hrs. Nat. _____

1st 24 hrs. after shot _____

Gas _____ Cu. Ft.

Dry Hole _____

Abandoned _____

Date

OCT 5 1949 19

S. I. LEWIS Scout