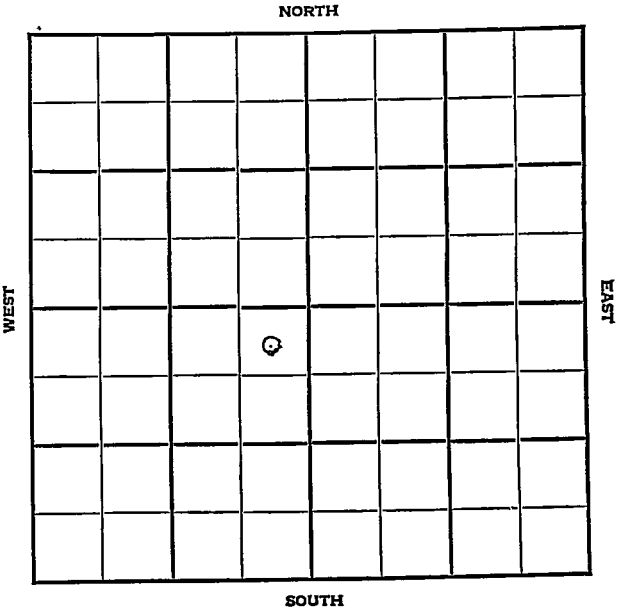


Section 33 Township 18 Range 10-W

Well No. #1 Binger

Company Holl & Allen
Wildcat



Sec. 33 Twp. 18 R. 10W

Well No. #1 Binger Farm

Holl & Allan Company
Wildcat

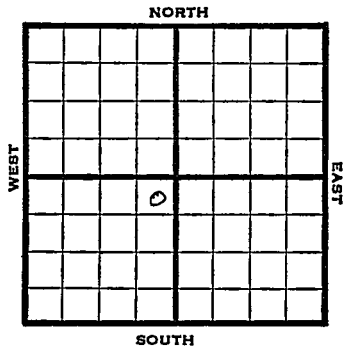
330 Ft. from N. Line

_____ Ft. from S. Line

330 Ft. from E. Line

_____ Ft. from W. Line

NE SW



1948

Elev 1738'

REPORT

6/1

8" @ 180'
Anhy. 454'
Drlg. 1300'

6/9

Drlg 2990'

6/16

TD 3328'
Lansing 2932'
Con 3274'
Arb 3296'
Aband.

ABANDONED

Map No. _____ Sec. 33 Twp. 18 R. 10W

Well No. 1 Binger

Holl & Allan Company

FIRST REPORT

Contractor

NE SW

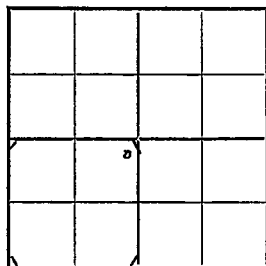
SECTION PLAT

330 Ft. from N. Line

_____ Ft. from S. Line

330 Ft. from E. Line

_____ Ft. from W. Line



Rice County

Location _____

Rig up _____

Drilling and Remarks:

8" @ 180

Anhy 454

drlg. 1300

RECORD

Cased _____ in., _____ ft.

Sand _____

Gas _____

Oil _____

Total Depth _____

PRODUCTION

1st 24 hrs. Nat. _____

1st 24 hrs. after shot _____

Gas _____ Cu. Ft.

Dry Hole _____

Abandoned _____

Date

JUN 1 1948 19

S. J. LEWIS Scout

Map No. 55 Sec. 33 Twp. 18 R. 10W

Well No. 1 Binger

Holl & Allan Company

ABANDONED

Contractor

NE SW

E 1128
SECTION PLAT

330 Ft. from N. Line

 Ft. from S. Line

330 Ft. from E. Line

 Ft. from W. Line

	o		

Rice County

Location

Rig up

Drilling and Remarks:

Lease 2932
Comp 3274
Per 3296

RECORD

Cased in., ft.

Sand

Gas

Oil

Total Depth *3228*

PRODUCTION

1st 24 hrs. Nat.

1st 24 hrs. after shot

Gas Cu. Ft.

Dry Hole

Abandoned

Date

JUN 16 1948

19

S. J. LEWIS

Scout