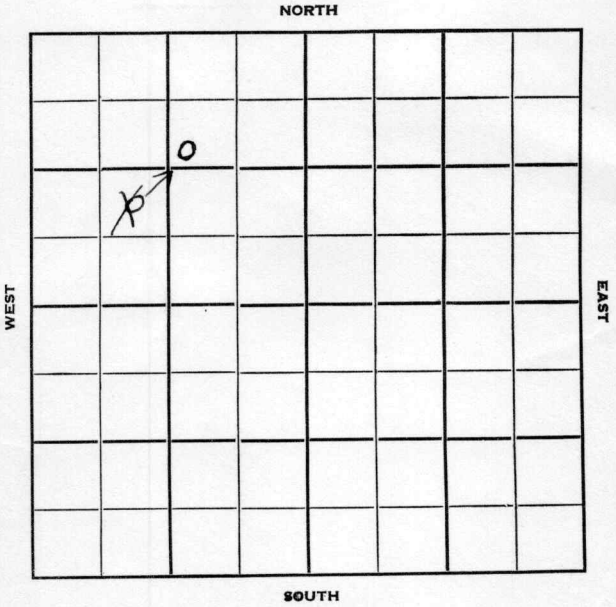


Sedgwick KANSAS

Section 15 Township 26 Range 2E

Well No. #4 Lygrisse "A"

Company Laura Jane



Sedgwick

KANSAS

Sec. 15 Twp. 26 R. 2 E

Well No. # 4 Lygrisse "A" Farm

Laura Jane Company

Contractor

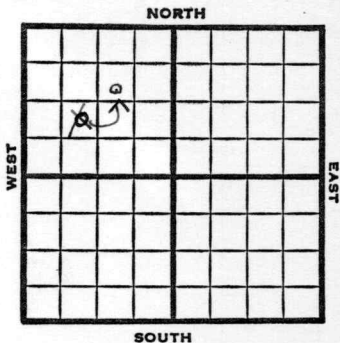
1120' Ft. from N. Line

990 Ft. from S. Line

\_\_\_\_\_ Ft. from E. Line

1650  
990 Ft. from W. Line

NE SW NW  
SW NE NW



1951

Elev. 1376' REPORT

3/7

Drilling for SWD

4/4

Spud 3-2-51  
 SWD Well TD 3954  
 8" @ 99'  
 KC 2425 Miss 2892  
 DST in Simp. opn 1/2 hr Rec. 5' mud  
 Arb. 3321 4" @ 3354  
 TD 3954 Comp. for SWD well

ABANDONED



Kansas

Map No. \_\_\_\_\_ Sec. 15 Twp. 26 R. 2E

Well No. 4 Lygrisse "A"

Laura Jane Oil Company

Contractor

SW NE NW


SECTION PLAT

1120 Ft. from N. Line

\_\_\_\_\_ Ft. from S. Line

\_\_\_\_\_ Ft. from E. Line

1650 Ft. from W. Line



Sedgwick County

RECORD

Location \_\_\_\_\_

Cased \_\_\_\_\_ in., \_\_\_\_\_ ft.

Rig up \_\_\_\_\_

Sand \_\_\_\_\_

Drilling and Remarks:

Gas \_\_\_\_\_

Oil \_\_\_\_\_

Total Depth \_\_\_\_\_

Reported

NE SW NW

PRODUCTION

1st 24 hrs. Nat. \_\_\_\_\_

1st 24 hrs. after shot \_\_\_\_\_

Gas \_\_\_\_\_ Cu. Ft.

Dry Hole \_\_\_\_\_

Abandoned \_\_\_\_\_

Date

APR 4 1951 19

J. E. TYRA Scout

