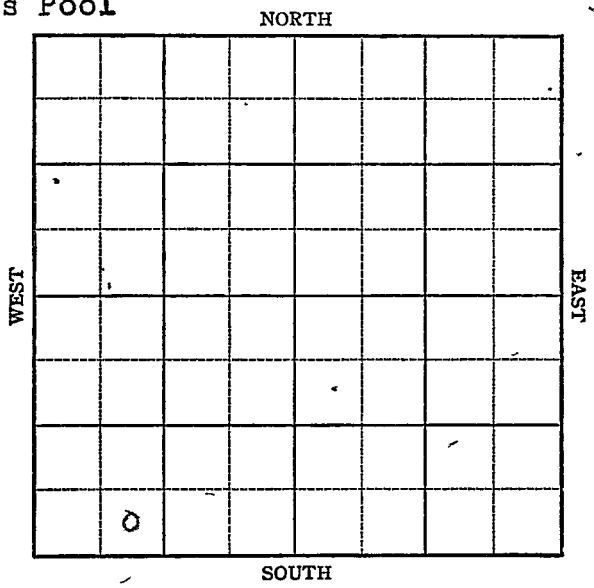


Section 3 Township 18 Range 11-W

Well No. 1 Simmons

Company Derby et al

Ames Pool



Sec. 3 Twp. 18 R. 11W

Well No. 1 Simmons Farm

Derby et al Company

Ames Pool

Ft. from N. Line

330

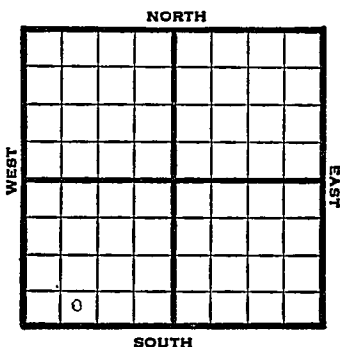
Ft. from S. Line

Ft. from E. Line

990

Ft. from W. Line

SE SW SW



1947

El 1801' REPORT

7-16

8" @ 249
Drlg. 2000'

7/22

Lansing 3019'
Arbuckle 3328'
T.D. 3330'
Run 5"

7/29

5" @ 3330'
RUST

8/6

TD 3337'
500 acid.
Swb 7½ bbls oil / 22 W in 6 hrs.

8/13

Arb. 3328'
5" @ 3330'
T.D. 3361'
Abandoned.

ABANDONED

Map No. _____ Sec. 3 Twp. 18 R. 11W

Well No. 1 Simmons

Derby etal. Company

FIRST REPORT Contractor

SE SW SW

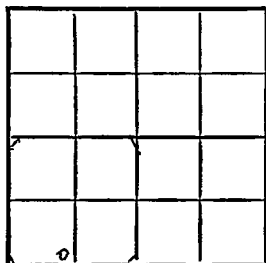
SECTION PLAT

_____ Ft. from N. Line

330 Ft. from S. Line

_____ Ft. from E. Line

990 Ft. from W. Line



Barton County

Location _____

Rig up _____

Drilling and Remarks:

8" @ 249

drlg. 2000'

RECORD

Cased _____ in, _____ ft.

Sand _____

Gas _____

Oil _____

Total Depth _____

PRODUCTION

1st 24 hrs. Nat. _____

1st 24 hrs. after shot _____

Gas _____ Cu. Ft.

Dry Hole _____

Abandoned _____

Date

JUL 16 1947

19

S. J. LEWIS

Scout

