

KANOS

Barton


Section 7 Township 18 Range 13W

Well No. 1 Smith

Company Pacific Western

Eveleigh

NORTH



SOUTH

KANSAS

Barton

Sec. 7 Twp. 18 R. 13W ✓

Well No. #1 Smith Farm

Pacific Western Company

Eveleigh Pool

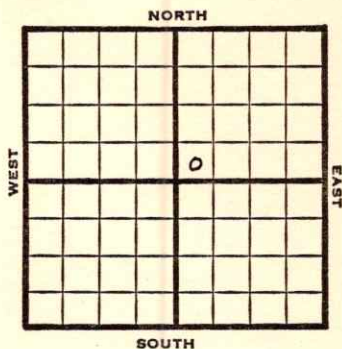
_____ Ft. from N. Line

330' Ft. from S. Line

_____ Ft. from E. Line

330' Ft. from W. Line

SW NE



1949 **Elev 1841'** REPORT

3/16 RUR

3/23 8" @ 780'

Drlg. 2705'

3/30 **Lansing 3115'**

Arb. 3336-40'

TD 3340

5" @ 3338'

4/6 "

4/12 **SIM 3340-38**

Arb. 3334

5" @ 3336

TD 3340'

Swb 20 bbls oil 2 hrs.

4/20 TD 3340'

Arb. 3334'

5" @ 3336'

Pump 319 Oil Pot

36° Gr.

Comp

COMPLETED

Map No. _____ Sec. 7 Twp. 18 R. 13W


Well No. 1 Smith

Pacific Western Company

FIRST REPORT Contractor

SW NE

SECTION PLAT



_____ Ft. from N. Line

330 Ft. from S. Line

_____ Ft. from E. Line

330 Ft. from W. Line

Barton County

RECORD

Location _____

Cased _____ in., _____ ft.

Rig up _____

Sand _____

Drilling and Remarks:

Gas _____

Oil _____

Total Depth _____

R U R

PRODUCTION

1st 24 hrs. Nat. _____

1st 24 hrs. after shot _____

Gas _____ Cu. Ft.

Dry Hole _____

Abandoned _____

Date

MAR 16 1949 19

S. J. LEWIS

Scout

