

KANSAS

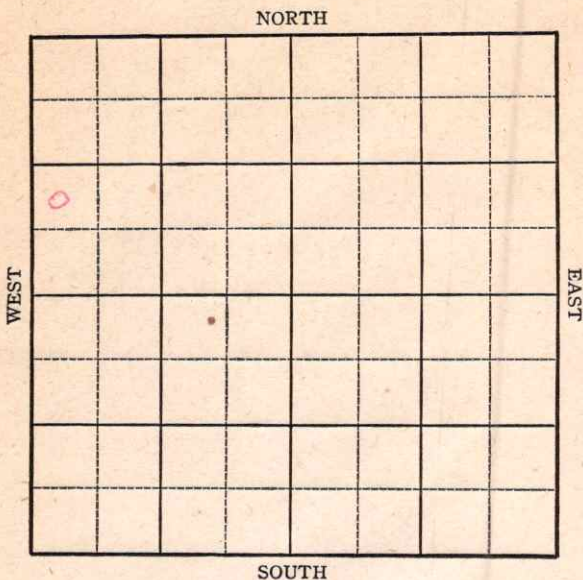
Barton

FORM 51 5M PETROL

Section 7 Township 18 Range 13W

Well No. 1 Smith

Company Republic Nat. Gas



Sec. 7 Twp. 18 R. 13-W

Well No. #1 Smith Farm

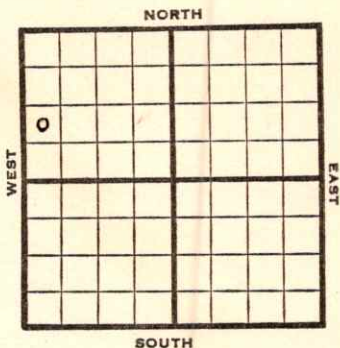
Republic Nat. Gas Company

_____ Ft. from N. Line

990 Ft. from S. Line

_____ Ft. from E. Line

330 Ft. from W. Line



NW SW NW Elev. 1845

1945

REPORT

9/5 **Dakota 330**

Drlg. 440'

9/12 **Anhy 793**

10" @ 804

Drlg. 2780'

9/19 **Lans 3092**

Cong 3309

Arb. 3339

TD 3341 SO

5" @ 3339 RUST

9/26 Swb. 3 oil per hr. 12 hrs.

10/3 Pump 5 oil per hr. 36 hrs.

10/10 **Arb. 3339**

5" @ 3339

TD 3341'

Pump 85 Pot.

Grav. 36.0

COMPLETED

KANSAS

Pool Name _____

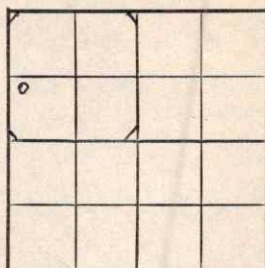
Map No. 73 Sec. 7 Twp. 18 R. 13WWell No. 1 Smith

Republic Nat. Gas _____ Company

FIRST REPORT _____ Contractor

NW SW NW

SECTION PLAT



_____ Ft. from N. Line

990 Ft. from S. Line

_____ Ft. from E. Line

330 Ft. from W. Line

Barton County

Location _____

Rig up _____

Drilling and Remarks:

Dakota 330

440

RECORD

Cased _____ in., _____ ft.

Sand _____

Gas _____

Oil _____

Total Depth _____

PRODUCTION

1st 24 hrs. Nat. _____

1st 24 hrs. after shot _____

Gas _____ Cu. Ft.

Dry Hole _____

Abandoned _____

Date

SEP 5 1945 19 _____

S. J. LEWIS Scout

