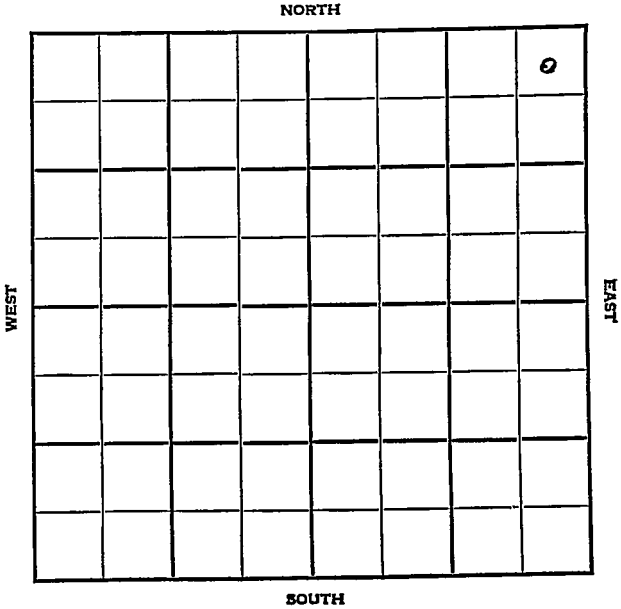


~~KANSAS~~

Barton

Section 8 ~~18~~ Township 18 Range 11W
 Well No. #1 Liebel
 Company R. L. Williams



KANSAS

Barton

11W

Sec. 18 Twp. 18 R. 11W

Well No. #1 Liebel Farm

R. L. Williams Company

Ames

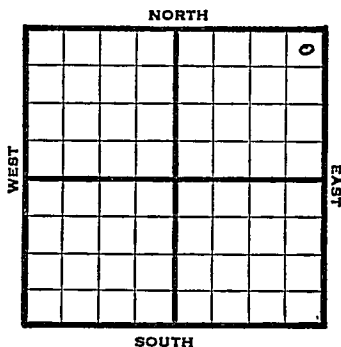
330 Ft. from N. Line

_____ Ft. from S. Line

330 Ft. from E. Line

_____ Ft. from W. Line

NE/C



1948

Elev. 1782' REPORT

1/28 Location

2/4 8" @ 256'
WOC

2/11 Drlg. 2805'

2/18 Lans. 3019'
Arb. 3339'
TD 3360'
Abd.

ABANDONED

Map No. _____ Sec. 18 Twp. 18 R. 11W

Well No. 1 Liebel

R. L. Williams Company

FIRST REPORT

Contractor

NE/C


SECTION PLAT

330 Ft. from N. Line

_____ Ft. from S. Line

330 Ft. from E. Line

_____ Ft. from W. Line



Barton County

RECORD

Location X

Rig up _____

Drilling and Remarks:

Cased _____ in., _____ ft.

Sand _____

Gas _____

Oil _____

Total Depth _____

PRODUCTION

1st 24 hrs. Nat. _____

1st 24 hrs. after shot _____

Gas _____ Cu. Ft.

Dry Hole _____

Abandoned _____

Date

JAN 28 1948 19

S. J. LEWIS Scout

Map No. 55 Sec. 8 Twp. 18 R. 11W

Well No. 1 Liebel

R. L. Williams Company

CORRECTION Contractor

NE/C

SECTION PLAT

			o

330 Ft. from N. Line

_____ Ft. from S. Line

330 Ft. from E. Line

_____ Ft. from W. Line

Barton County

RECORD

Location _____

Cased _____ in., _____ ft.

Rig up _____

Sand _____

Drilling and Remarks:

Gas _____

Oil _____

Total Depth _____

Reported

PRODUCTION

18-18-11W

1st 24 hrs. Nat. _____

1st 24 hrs. after shot _____

Gas _____ Cu. Ft.

Dry Hole _____

Abandoned _____

Date


FEB 4 1948 19

S. J. LEWIS Scout

Kansas

Map No. 55 Sec. 8 Twp. 18 R. 11WWell No. 1 LiebelR. L. Williams CompanyABANDONED Contractor

NE/C

E11782
SECTION PLAT330 Ft. from N. Line Ft. from S. Line330 Ft. from E. Line Ft. from W. Line

Barton County

Location _____

Rig up _____

Drilling and Remarks:

Liam 309Cur 333.9

RECORD

Cased _____ in., _____ ft.

Sand _____

Gas _____

Oil _____

Total Depth 3360

PRODUCTION

1st 24 hrs. Nat. _____

1st 24 hrs. after shot _____

Gas _____ Cu. Ft.

Dry Hole _____

Abandoned _____

Date

FEB 18 1948 19

S. J. LEWIS

Scout