

# KANSAS

Barton


Section 27 Township 20 Range 12W

Well No. 1 Emma

Company Phillips

**Bryant**

NORTH



SOUTH

**KANSAS**

Barton

Sec. 27 Twp. 20 R. 12W ✓

Well No. #1 Emma Farm \_\_\_\_\_

Phillips

Company \_\_\_\_\_

Bryant Pool

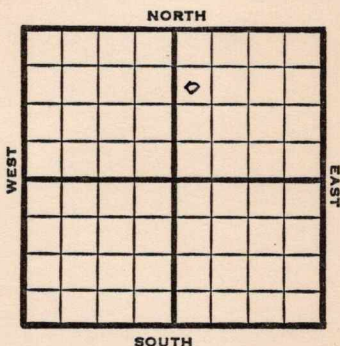
990' Ft. from N. Line

\_\_\_\_\_ Ft. from S. Line

\_\_\_\_\_ Ft. from E. Line

330' Ft. from W. Line

SW NW NE



1949

**Elev. 1824' REPORT**

2/16

Location

2/22

RUR

3/2

8" @ 282'

Drlg. 2111'

3/8

**Lansing 3159**

Drlg 3290'

3/16

**Arbuckle 3491'**

TD 3518'

5" @ 3361'

3/22

56 shots 3314-28

500 acid

wtr PB

3/30

**Arb 3491'**

5" @ 3361'

**Lans. 3159'**

TD 3518'

**ABANDONED**

Map No. \_\_\_\_\_ Sec. 27 Twp. 20 R. 12W

Well No. 1 Emma

Phillips Company

**FIRST REPORT** Contractor \_\_\_\_\_

SW NW NE

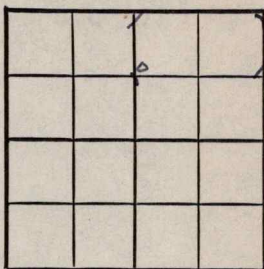
**SECTION PLAT**

990 Ft. from N. Line

\_\_\_\_\_ Ft. from S. Line

\_\_\_\_\_ Ft. from E. Line

330 Ft. from W. Line



Barton County

Location X

Rig up \_\_\_\_\_

Drilling and Remarks:

**RECORD**

Cased \_\_\_\_\_ in., \_\_\_\_\_ ft.

Sand \_\_\_\_\_

Gas \_\_\_\_\_

Oil \_\_\_\_\_

Total Depth \_\_\_\_\_

**PRODUCTION**

1st 24 hrs. Nat. \_\_\_\_\_

1st 24 hrs. after shot \_\_\_\_\_

Gas \_\_\_\_\_ Cu. Ft.

Dry Hole \_\_\_\_\_

Abandoned \_\_\_\_\_

Date

FEB 16 1949 19

S. J. LEWIS Scout

Map No. 46 Sec. 27 Twp. 20 R. 12W

Well No. 1 Emma

Phillips Company

**ABANDONED** Contractor

SW NW NE

*E11724*  
SECTION PLAT

990 Ft. from N. Line

\_\_\_\_\_ Ft. from S. Line

\_\_\_\_\_ Ft. from E. Line

330 Ft. from W. Line

		0	

Barton County

Location \_\_\_\_\_

Rig up \_\_\_\_\_

Drilling and Remarks:

*Cor 3491*

*5" Cor 3361*

*Liams 3158*

RECORD

Cased \_\_\_\_\_ in., \_\_\_\_\_ ft.

Sand \_\_\_\_\_

Gas \_\_\_\_\_

Oil \_\_\_\_\_

Total Depth 3578

PRODUCTION

1st 24 hrs. Nat. \_\_\_\_\_

1st 24 hrs. after shot \_\_\_\_\_

Gas \_\_\_\_\_ Cu. Ft.

Dry Hole \_\_\_\_\_

Abandoned \_\_\_\_\_

Date

MAR 30 1949 19

S. J. LEWIS

Scout