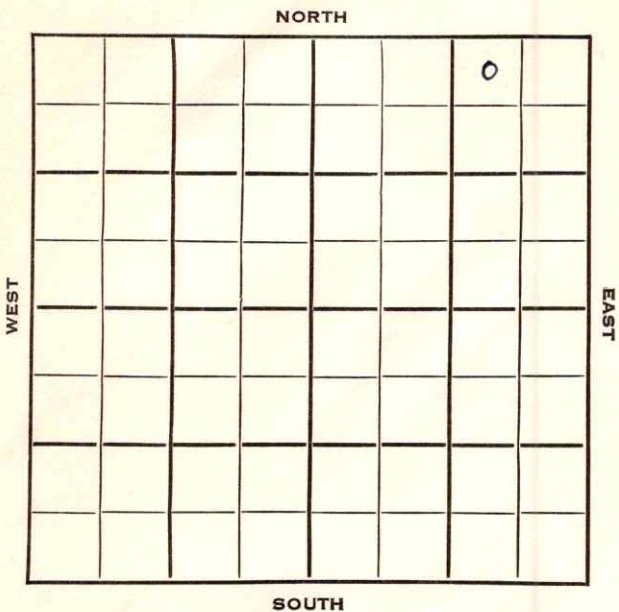


Section 17 Township 18 Range 13 W

Well No. # 1 Cornelius

Company Shields Oil Producers



SEC.	TWP.	R.
17	18	13W ✓

WELL NO. \_\_\_\_\_  
 COMPANY **1 Cornelius** FARM

CONTRACTOR **Shields Oil Producers**

**Shields**

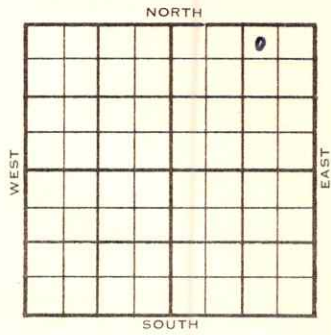
**Boyd Pool**

330 Ft. from N. Line

\_\_\_\_\_ Ft. from S. Line

990 Ft. from E. Line

\_\_\_\_\_ Ft. from W. Line



NW NE NE

1954	ELEVATION	REPORT
	<b>1813'</b>	

5/12 RUR  
 5/19 8" @ 735  
 Drlg. 2200'

5/26 **Heeb 2966 Br li 3049 Lans 3062'**  
 DST 3150-56, 1 hr, 15' M 565#  
**Cong. 3292 Arb. 3300'**  
 DST 3302-10, 1 hr, 240' gas, 440' oil  
 RTD 3310 5" @ 3302 WOCT

6/8 WOCT  
 6/9 CO 3310' 500 A S/3 1/2 BOPH 500 A

6/23 S/5 boph, POP

6/30 Spud 5-14-54  
 Oil Well  
 TD 3310'  
 8" @ 735'

**Heeb 2966', Br lime 3049', Lans 3062'**  
 DST 3150-56', opn 1 hr., rec. 15' mud,  
 565#

**Cong 3292', Arb. 3300'**  
 DST 3302-10', opn 1 hr., rec. 240' gas  
 440' oil,  
 TD 3310'

5" @ 3302'  
 CO to 3310', 500A  
 S/3 1/2 boph 500A  
 S/5 boph

Comp. 108 bopd **COMPLETED**

County **Barton** State **Kansas**

Sec. **17** (Blk. (Twp.)) **18** (Sur. Rge.) **13W** Map No.

Operator **Shields Oil Producers**

Well No. **1** Farm **Cornelius**

Elev. Location **NW NE NE**


**330** Ft. From **N** Line **NE**

**990** Ft. From **E** Line Quarter

lst. Report **MAY 12 1954**

Completion

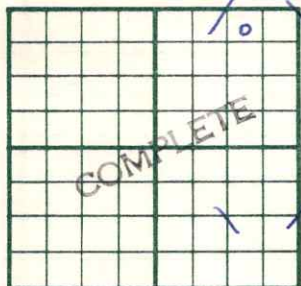
Remarks

**Shields - Contr.**

Spudding Date

Drlg. Data **Boyd Pool**

**RUR**

County Barton State KansasSec. 17 (Blk. 18) (Sur. 13W) (Twp.) (Rge.) Map No.Operator Shields Oil ProducersWell No. 1 Farm CorneliusElev. 1813 Location NW NE NE330 Ft. From N Line NE990 Ft. From E Line Quarter

1st. Report \_\_\_\_\_

Completion JUN 30 1954Remarks Boyd PoolShields - Contr.Spudding Date 5-14-54Drlg. Data Oil well TD 33108" @ 735 Heeb. 2966 Br. lime 3049Lans. 3062 DST 3150-56 open 1 hr.Rec. 15' mud 565# Cong. 3292Arb. 3300 DST 3302-10 open 1 hr.Rec. 240' gas 440' oil TD 33105" @ 3302 CO to 3310 500 A S/ 3 1/2 boph500 A S/ 5 boph Comp. 108 bopd