

Rice

KANSAS

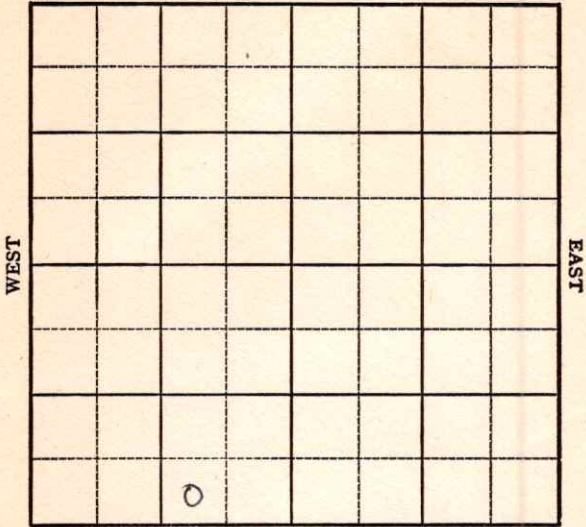
Section 19 Township 20 Range 9W

Well No. #1 Grizzell

Company J. J. Lynn

Chase Pool

NORTH



SOUTH

Rice

KANSAS

Sec. 19 Twp. 20 R. ^{SW}


Well No. #1 Grizzell Farm

J. J. Lynn

Chase Pool (Sterling Drlg, Contr.) Company

NORTH

_____ Ft. from N. Line



330' Ft. from S. Line

990' Ft. from E. Line

_____ Ft. from W. Line

SW SE SW

SOUTH

1949 Elev 1764' REPORT

12/14 8" @ 193'

Drlg. 2766'

12/21 Lansing 2986'

Arb. 3338-55'

TD 3355'

5" @ 3297'

12/28 "

1950 TD 3355'

1/18 8" @ 193'

5" @ 3297'

Lans 2986'

Simp 3289'

Arb. 3338'

D&A

Aband.

ABANDONED

Kansas

Map No. _____ Sec. 19 Twp. 20 R. 9WWell No. 1 Grizzell_____
J. J. Lynn Company_____
Sterling Drlg. Contractor

SW SE SW

FIRST REPORT
SECTION PLAT_____
Ft. from N. Line330
Ft. from S. Line990
Ft. from E. Line_____
Ft. from W. Line

Rice County

Location _____

Rig up _____

Drilling and Remarks:

8" @ 193drlg. 2766

RECORD

Cased _____ in., _____ ft.

Sand _____

Gas _____

Oil _____

Total Depth _____

PRODUCTION

1st 24 hrs. Nat. _____

1st 24 hrs. after shot _____

Gas _____ Cu. Ft.

Dry Hole _____

Abandoned _____

Date

DEC 14 1949 19S. J. LEWIS Scout

Kansas

Map No. _____ Sec. 19 Twp. 20 R. 9W

Well No. 1 Grizzell

J. J. Lynn Company

Contractor

SW SE SW

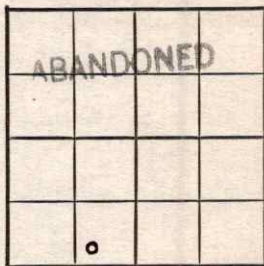
E2 1764
SECTION PLAT

_____ Ft. from N. Line

330 _____ Ft. from S. Line

990 _____ Ft. from E. Line

_____ Ft. from W. Line



Rice County

Location _____

Rig up _____

Drilling and Remarks:

8" @ 193

5" @ 3297

Lans 2986

Simp 3289

Ans 3338

D & A

RECORD

Cased _____ in., _____ ft.

Sand _____

Gas _____

Oil _____

Total Depth 3355

PRODUCTION

1st 24 hrs. Nat. _____

1st 24 hrs. after shot _____

Gas _____ Cu. Ft.

Dry Hole _____

Abandoned _____

Date

JAN 18 1950

19

J. E. TYRA

Scout