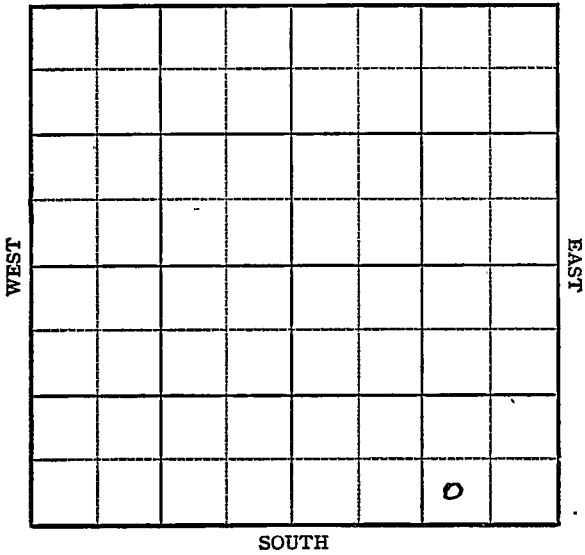


Section 20 Township 18 Range 13W

Well No. 1 Smith "B"

Company Florney & ^{Smith} Williams et al

Yeakley Pool
NORTH



Sec. 20 **KANSAS** Twp. 18 R. 13W Barton

Well No. #1 Smith "B" Farm
 Florney & Williams et al Company

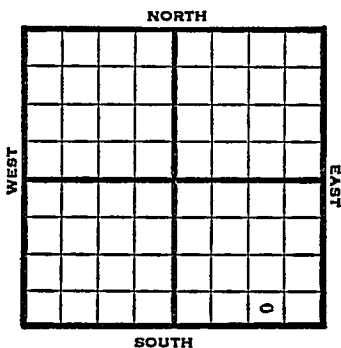
Yeakley Pool

 Ft. from N. Line

330' Ft. from S. Line

990' Ft. from E. Line

990' Ft. from W. Line



SW SE SE

1949 Elev. 1855' REPORT

- 1/5 Location
- 1/12 8" @ 660 SD
- 1/19 Drlg 2924'
- 1/26 Lansing 3123'
 Arb. 3359-70'
 TD 3370
 5" @ 3360'
- 2/2 TD 3370
 5000 acid
- 2/9 "
- 2/16 Arb 3359'
 5" @ 3360'
 500 acid
 Pump 70 oil & 12% W Pot.
 Gr. 40°
 TD 3370'

COMPLETED

Kansas

Map No. _____ Sec. 20 Twp. 18 R. 13W

Well No. 1 Smith "B"

Florney & Williams etal. Company

FIRST REPORT Contractor

SW SE SE


SECTION PLAT

_____ Ft. from N. Line

330 Ft. from S. Line

_____ Ft. from E. Line

990 Ft. from W. Line



Barton County

Location X

Rig up _____

Drilling and Remarks:

RECORD

Cased _____ in., _____ ft.

Sand _____

Gas _____

Oil _____

Total Depth _____

PRODUCTION

1st 24 hrs. Nat. _____

1st 24 hrs. after shot _____

Gas _____ Cu. Ft.

Dry Hole _____

Abandoned _____

Date

JAN 5 1949. 19

S. J. LEWIS Scout

Kansas

Map No. _____ Sec. 20 Twp. 18 R. 13W

Well No. 1 Smith "B"

Florney & Smith etal. Company

CORRECTION

Contractor

SW SE SE

SECTION PLAT

_____ Ft. from N. Line

330 Ft. from S. Line

990 Ft. from E. Line

_____ Ft. from W. Line

Barton County

Location _____

Rig up _____

Drilling and Remarks:

This is correct

RECORD

Cased _____ in., _____ ft.

Sand _____

Gas _____

Oil _____

Total Depth _____

PRODUCTION

1st 24 hrs. Nat. _____

1st 24 hrs. after shot _____

Gas _____ Cu. Ft.

Dry Hole _____

Abandoned _____

Date

MAR 2 1949 19

S. I. LEWIS Scout

Map No. K 73 Sec. 20 Twp. 18 R. 13W

Well No. 1 Smith "B"

Florney & Williams etal. Company

COMPLETE

Contractor

SW SE SE

E. 1835

SECTION PLAT

_____ Ft. from N. Line

330 Ft. from S. Line

_____ Ft. from E. Line

990 Ft. from W. Line

Barton County

Location _____

Rig up _____

Drilling and Remarks:

Ce - 59
5' - 260
5' - acid
Pump 70ml + 12% N
BT
40' - 2'

RECORD

Cased _____ in., _____ ft.

Sand _____

Gas _____

Oil _____

Total Depth 7370

PRODUCTION

1st 24 hrs. Nat. _____

1st 24 hrs. after shot _____

Gas _____ Cu. Ft.

Dry Hole _____

Abandoned _____

Date

FEB 16 1949 19

S. J. LEWIS Scout