

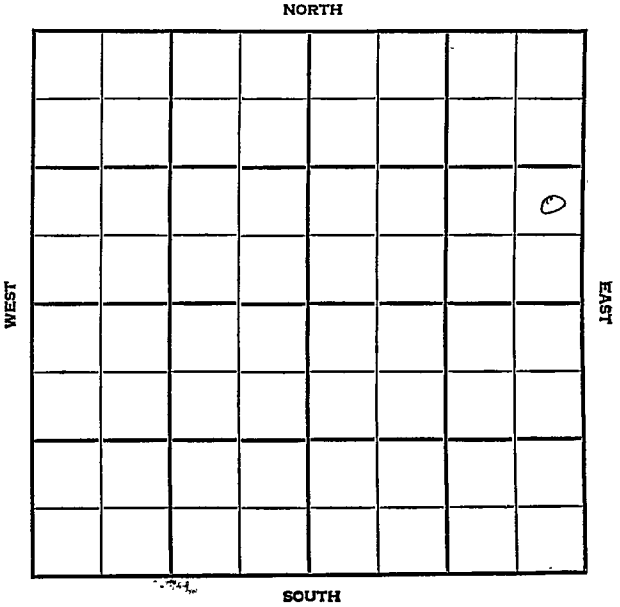
DX 78-1 Barton

KANSAS

Section 21 Township 18 Range 13W

Well No. #1 Woodmansee "B"

Company Skelly Oil



Barton

KANSAS

SEC.	TWP.	R.
21	18	13W

WELL NO. #1 Woodmansee "B" FARM

COMPANY Skelly Oil

CONTRACTOR Wentworth

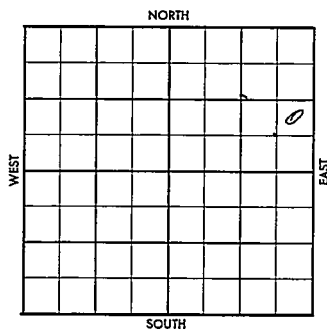
Homestead

_____ FT. FROM N. LINE

_____ FT. FROM S. LINE

_____ FT. FROM E. LINE

_____ FT. FROM W. LINE



NE SE NE

1956	ELEVATION	REPORT
------	-----------	--------

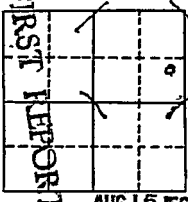
8-15 Location

ABANDONED

County Bayton Elev. _____
 Sec. 21 Twp. 18 Rge. 13W
 Company Skelly Oil
 FarmName Woodmansee "B" No. 1

Co.
Lse.
No.
Sec.
T.
R.

TOPS	DEPTH	LOG	DATUM
Anh.			
Tp.			
H.			
Tr.			
Dg.			
Bl.			
L.			
K.C.			
B.K.C.			
Ce.			
C.			
M.			
M.			
K.			
Mz.			
Mo.			
V.			
S.			
S.			
A.			
R.			
PE.			
G.			
T.D.			

Loc. in Sec. NE SE NE
 Geol. _____
 Contr. Wentworth
 Pool Homestead

 AUG 16 '56

Date Comm. _____
 Location Location

AUG 5 1956

15

County Barton Elev. 1907
 Sec. 21 Twp. 18 Rge. 13W
 Company Skelly Oil
 Farm Name Woodmansee "B" No. 1

TOPS	DEPTH	LOG	DATUM
Anh.	713		
Tp. <u>How</u>	2644		
H. <u>TP</u>	2680		
Jr. <u>H6</u>	2968		
Dg. <u>TR</u>	2978		
Bl.	3055		
L.	3067		
K.C.			
B.K.C.			
Ce.			
C.			
M.			
M.			
K.			
Mz.			
Mq.			
V.			
S.			
S.			
A.	3306		
R.			
PE.			
G.			
TD.	3341		

Loc. in Sec. NE SE NE
 Geol. _____
 Contr. Wentworth
 Pool Homestead
 SEP 12 '56
ABANDONED

Date Comm. _____
 Location AUG 22 '56 AUG 29 '56 8-25-56
878 722/450 SEP 5 '56 2665
SEP 12 '56 DST 2974-3003 1hr rec
15' WCM BHP 985 DST 3076
-3168 or 1hr rec 120' WCM
BHP 1030/ DST 3316-26 or
1hr rec 15' oil 5PKD MD BHP
670 DST 3326-41 or 1hr
rec 330' SW BHP 580 DST