

KANSAS

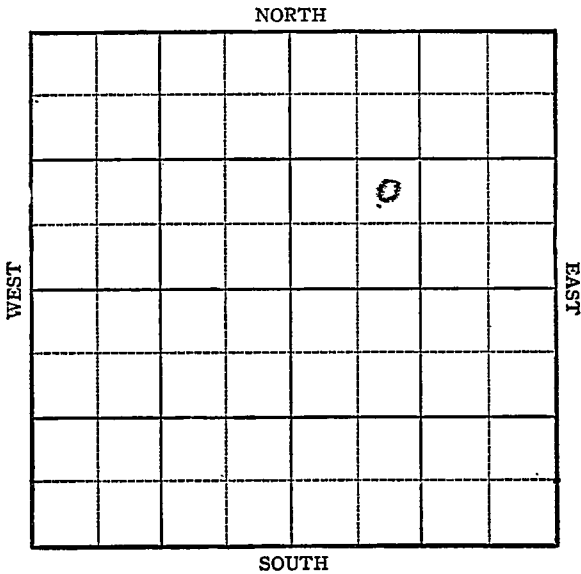
Barton County

FORM 51 5M BR1X

Section 23 Township 18 Range 13W

Well No. #1 Allen Bates

Company Carter Oil Company



Sec. 23 Twp. 18S R. 13W

Well No. #1, Allen Bates Farm

Carter Oil Company

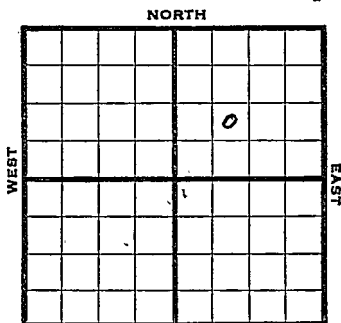
Wildcat

_____ Ft. from N. Line

990 Ft. from S. Line

_____ Ft. from E. Line

990 Ft. from W. Line



NE SW NE

Elev. 1804

SOUTH

1945

R E P O R T

- 1-10 Location
- 1/17 "
- 1/26 Drlg. 415'
- 1/31 10" @ 433
Drlg. 1610'
- 2/7 Anhy 703
Ft Riley 1700
Drlg 2565
- 2/14 Topeka 2720?
Lans 3085
Arb. 3322
TD 3355'

ABANDONED

Pool Name WildcatMap No. 73 Sec. 23 Twp. 18 R. 13WWell No. 1 Allen BatesCarter Oil

Company

FIRST REPORT

Contractor

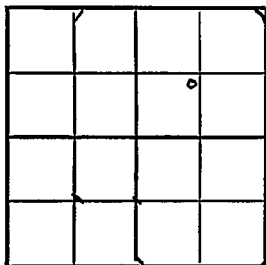
NE SW NE

SECTION PLAT

_____ Ft. from N. Line

_____ 990 Ft. from S. Line

_____ Ft. from E. Line

_____ 990 Ft. from W. LineBartonLocation X

Rig up _____

Drilling and Remarks:

RECORD

Cased _____ in., _____ ft.

Sand _____

Gas _____

Oil _____

Total Depth _____

PRODUCTION

1st 24 hrs. Nat. _____

1st 24 hrs. after shot _____

Gas _____ Cu. Ft.

Dry Hole _____

Abandoned _____

Date

JAN 1 0 1945 19S. J. LEWIS

Scout

