

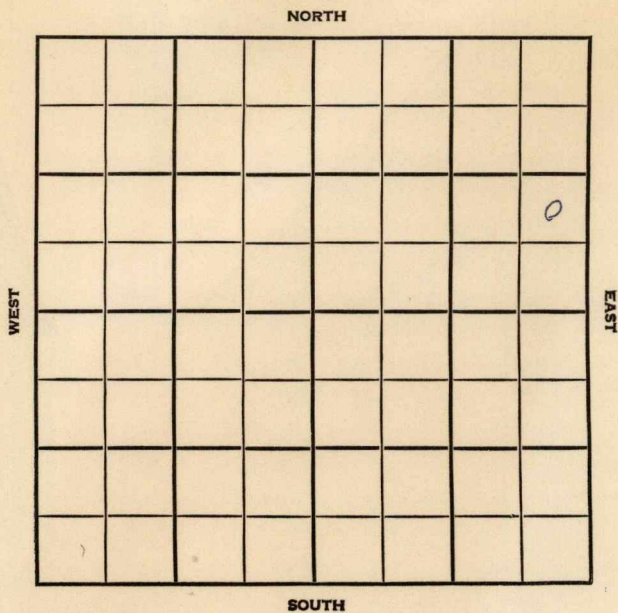
DX 78-1 Butler

**KANSAS**

Section 12 Township 27 Range 7E

Well No. #5 Barnhill

Company White & Ellis



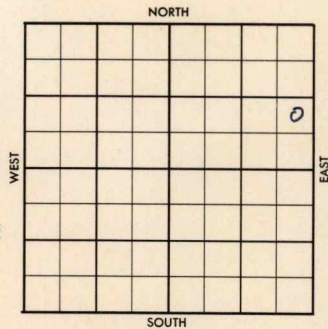
SEC.	TWP.	R.
12	27	7E

WELL NO. #5 Barnhill FARM

COMPANY White & Ellis

CONTRACTOR

\_\_\_\_\_ FT. FROM N. LINE  
 \_\_\_\_\_ FT. FROM S. LINE  
 \_\_\_\_\_ FT. FROM E. LINE  
 \_\_\_\_\_ FT. FROM W. LINE



NE SE NE

	ELEVATION	REPORT
1956	<del>258</del> 1547	
6-27	Comm. 6-20-56 8 5/8" @ 200/100 drlg. 2695	
7-11	5 1/2" @ 2756 w/40 DD 2772 1/2 B/ 6 BO / 6 GWPH, P/ 25 BOPD / 100 BWPD L. 1765'; KC. 2072'; Bartl. 2746: <del>#####</del> TD 2772 1/2'	

COMPLETED

County Butler Elev. \_\_\_\_\_  
 Sec. 12 Twp. 27 Rge. 7E  
 Company White & Ellis  
 Farm Name Barnhill No. 5

TOPS	DEPTH	LOG	DATUM	Loc. in Sec.
Anh.				NE SE NE
Tr.				
H.				
Dg.				
Bl.				
L.				Geol. _____
K.C.				Contr. _____
B.K.C.				
Ce.				
C.				
M.				Pool _____
M.				
K.				
Mz.				
Me.				
V.				
S.				
S.				
A.				
R.				
Pe.				
G.				
T.D.				

JUN 27 56  
 FIRST REPORT


Date Comm. 6-20-56  
8 5/8" @ 200/100 drlg. 2695

7th S 1320 30

County Butler Elev. 1547  
 Sec. 12 Twp. 27 Rgs. 7E  
 Company White & Ellis  
 Farm Name Barnhill No. 5

TOPS	DEPTH	LOG	DATUM
Anh.			
TP.			
H.			
Tr.			
Dg.			
Bl.			
L.	<u>1765</u>		
K.C.	<u>2072</u>		
B.C. <u>Barti.</u>	<u>2746</u>		
Ce.			
C.			
M.			
M.			
K.			
Mz.			
Mq.			
V.			
S.			
S.			
A.			
R.			
PE.			
G.			
T.D.	<u>2757</u>		

Loc. in Sec. NE SE 1/4  
 Geol. \_\_\_\_\_  
 Concr. \_\_\_\_\_  
 Pool \_\_\_\_\_



Date Comm. 6-20-56 JUL 11 1956

8 5/8" @ 200/100 drls. 2695 JUL 3 '56

5 1/2" @ 2756/40 MICT DD 2772 1/2

1B 6 G0 + 6 Gwph Frac JUL 11 '56

Pop P. 25 Bopd + 100 Bwpd

Co.  
 Loc.  
 No.  
 Sec.  
 T.  
 R.