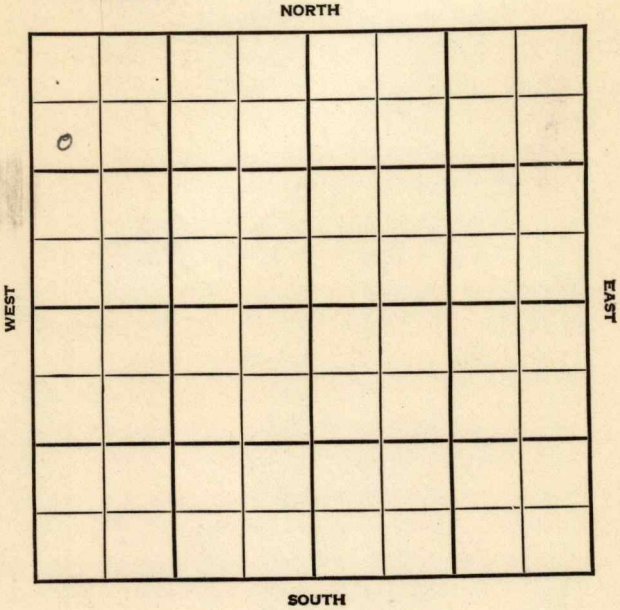


Section 28 Township 30 Range 7E

Well No. #1 Haydensmith

Company K T Weidemann
Wildcat



Sec. 28 Twp. 30 R. 7E

Well No. #1 Haydensmith Farm

K. T. Weidemann Company

Wildcat

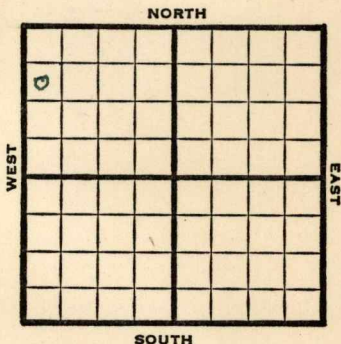
990 Ft. from N. Line

_____ Ft. from S. Line

_____ Ft. from E. Line

330 Ft. from W. Line

SW NW NW



1947

Elev. 1440' REPORT

12/3 Location

12/10 RUR

12/17 "

12/30 "

1948

1/7 "

1/14 "

1/21 "

1/26 2842' SD

2/4 "

2/11 Miss. 2840'

5" @ 2842'

Pump 7 Pot

Gr. 39.0

TD 2854'

Comp.

COMPLETED

Map No. 10 Sec. 28 Twp. 30 R. 7E

Well No. 1 Haydensmith

K. T. Weidemann Company

COMPLETE Contractor

SW NW NW

E. 1440


SECTION PLAT

990 Ft. from N. Line

_____ Ft. from S. Line

_____ Ft. from E. Line

330 Ft. from W. Line



Cowley County

Location _____

Rig up _____

Drilling and Remarks:

Misc 2540

5" @ 2542

Pump 700

89° SW

RECORD

Cased _____ in., _____ ft.

Sand _____

Gas _____

Oil _____

Total Depth 2854

PRODUCTION

1st 24 hrs. Nat. _____

1st 24 hrs. after shot _____

Gas _____ Cu. Ft.

Dry Hole _____

Abandoned _____

Date

FEB 1 1 1948

19

S. J. LEWIS

Scout

Map No. _____ Sec. 28 Twp. 30 R. 7E

Well No. 1 Haydensmith

K. T. Weidemann Company

FIRST REPORT Contractor

SW NW NW

SECTION PLAT

990 Ft. from N. Line

_____ Ft. from S. Line

_____ Ft. from E. Line

330 Ft. from W. Line

Cowley County

Location X

Rig up _____

Drilling and Remarks:

RECORD

Cased _____ in., _____ ft.

Sand _____

Gas _____

Oil _____

Total Depth _____

PRODUCTION

1st 24 hrs. Nat. _____

1st 24 hrs. after shot _____

Gas _____ Cu. Ft.

Dry Hole _____

Abandoned _____

Date

DEC 3 1947

S. J. LEWIS

Scout