

Barton

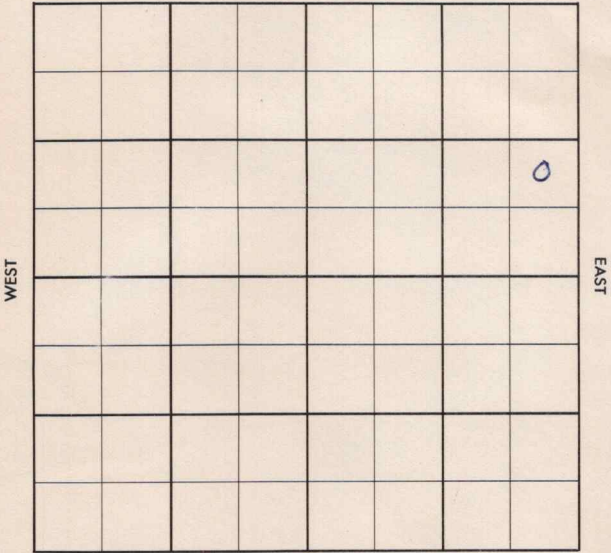
**KANSAS**

SECTION 28 TOWNSHIP 20 RANGE 12 W

WELL NO. #1 Spacil

COMPANY Alpine Oil & Royalty

NORTH



SOUTH

WEST

EAST

Barton

KANSAS

|            |            |           |
|------------|------------|-----------|
| SEC.<br>28 | TWP.<br>20 | R.<br>12W |
|------------|------------|-----------|

WELL NO.

~~#####~~ #4 Spacil

FARM

COMPANY

Alpine Oil & Royalty

CONTRACTOR

Bryant

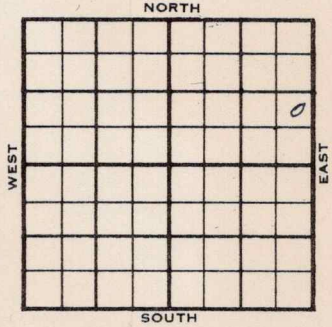
\_\_\_\_\_ Ft. from N. Line

\_\_\_\_\_ Ft. from S. Line

\_\_\_\_\_ Ft. from E. Line

\_\_\_\_\_ Ft. from W. Line

NE SE NE



|      |           |        |
|------|-----------|--------|
| 1956 | ELEVATION | REPORT |
|------|-----------|--------|

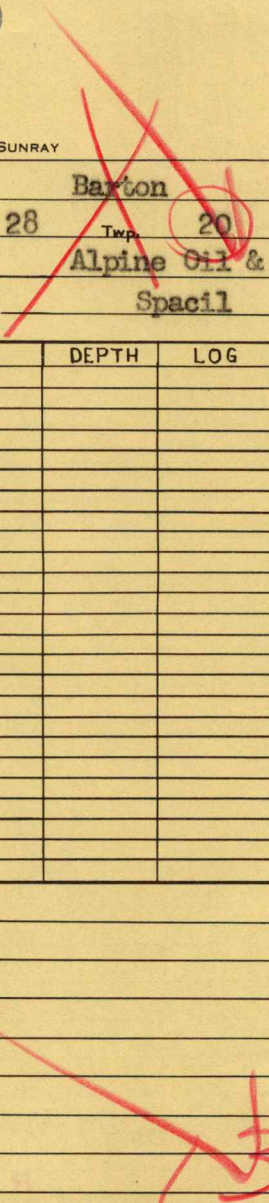
1-11 MIR

County Barton Elev. \_\_\_\_\_  
 Sec. 28 Twp. 20 Rge. 12W  
 Company Alpine Oil & Royalty  
 Farm Name Spacil No. 4

| TOPS   | DEPTH | LOG | DATUM | Loc. in Sec.  |
|--------|-------|-----|-------|---------------|
| Anh.   |       |     |       | NE SE NE      |
| Tp.    |       |     |       |               |
| H.     |       |     |       |               |
| Tr.    |       |     |       |               |
| Dg.    |       |     |       |               |
| Bl.    |       |     |       |               |
| L.     |       |     |       | Geol. _____   |
| K.C.   |       |     |       | Contr. _____  |
| B.K.C. |       |     |       |               |
| Ce.    |       |     |       |               |
| C.     |       |     |       |               |
| M.     |       |     |       | Pool          |
| M.     |       |     |       | <u>Bryant</u> |
| K.     |       |     |       |               |
| Mz.    |       |     |       |               |
| Mq.    |       |     |       |               |
| V.     |       |     |       |               |
| S.     |       |     |       |               |
| S.     |       |     |       |               |
| A.     |       |     |       |               |
| R.     |       |     |       |               |
| Pe.    |       |     |       |               |
| G.     |       |     |       |               |
| T.D.   |       |     |       |               |

JAN 11 1956  
 FIRST REPORT

Date Comm. MIR  
 \_\_\_\_\_  
 \_\_\_\_\_  
 \_\_\_\_\_  
 \_\_\_\_\_  
 \_\_\_\_\_  
 \_\_\_\_\_  
 \_\_\_\_\_



County Barton Elev. 1835  
 Sec. 28 Twp. 20 Rge. 12W  
 Company Alpine Oil & Royalty  
 Formation Spacil No. 11

|        | TOPS | DEPTH | LOG | DATUM | Loc. in Sec. |
|--------|------|-------|-----|-------|--------------|
| Ant.   |      |       |     |       | NE SE NE     |
| Tp.    |      |       |     |       |              |
| H.     |      | 3024  |     | -1187 | 1840NL       |
| Tr.    |      |       |     |       | 330EL        |
| Dg.    |      |       |     |       |              |
| Bl.    |      | 3148  |     | 1313  |              |
| L.     |      | 3166  |     | 1331  |              |
| K.C.   |      |       |     |       | Geol.        |
| B.K.C. |      |       |     |       | Conts.       |
| Co.    |      |       |     |       |              |
| C.     |      | 3400  |     | 1565  |              |
| M.     |      |       |     |       | Pool         |
| M.     |      |       |     |       | Bryant       |
| K.     |      |       |     |       |              |
| Ma.    |      |       |     |       |              |
| Ma.    |      |       |     |       |              |
| V.     |      |       |     |       |              |
| S.     |      |       |     |       |              |
| E.     |      |       |     |       |              |
| A.     | ✓    | 3420  |     | 1585  |              |
| R.     |      |       |     |       |              |
| PE.    |      |       |     |       |              |
| S.     |      |       |     |       | COMPLETE     |
| BO.    |      | 3437  |     |       |              |

FEB 22 1956

Date Comm.

M I R JAN 18 '56 1-11-56 8 5/8  
 2001 Ø 3084 JAN 25 '56 DST 3289  
 -3437 1 hr. rec 50' GCM + 120'  
 OF GCM BHP 850/20 9 1/2 @ 3424  
 1150 FEB 1 '56 CO FEB 8 '56 CO 3437  
 FU 1800' oil meter 12 hrs 1/2  
 & 32 Bo ml/wt. 3 hrs FEB 15 '56  
 P&P FEB 22 '56 Ph P 202 Bopd  
 no wt. gas 39°