Sedgwick

Form 51—5M—9-28—27423

Map No. KANSAS Sec. 7 Twp. 26 R. 1E

Well No. 1 - Woodman Farm

Stearns & Streeter Company

2

NORTH



WEST

EAST

SOUTH

Location

Drilling Remarks

Rig Up

Drilling Remarks

RECORD

Cased in. ft.

Sand

Gas

Oil

Total Depth

PRODUCTION

1st 24 hrs. Nat.

1st 24 hrs. after shot

Gas. cu. ft.

Dry Hole

Abandoned

Sedgwick

FORM 252A-5M-12-28-PETROL

Map No. KANSAS Sec. 7 Twp. 26 R. 1E

Well No. 1 - Woodman Farm

Stearns & Streeter Company

795 Ft. from N. Line

Ft. from S. Line

Ft. from E. Line

330 Ft. from W. Line

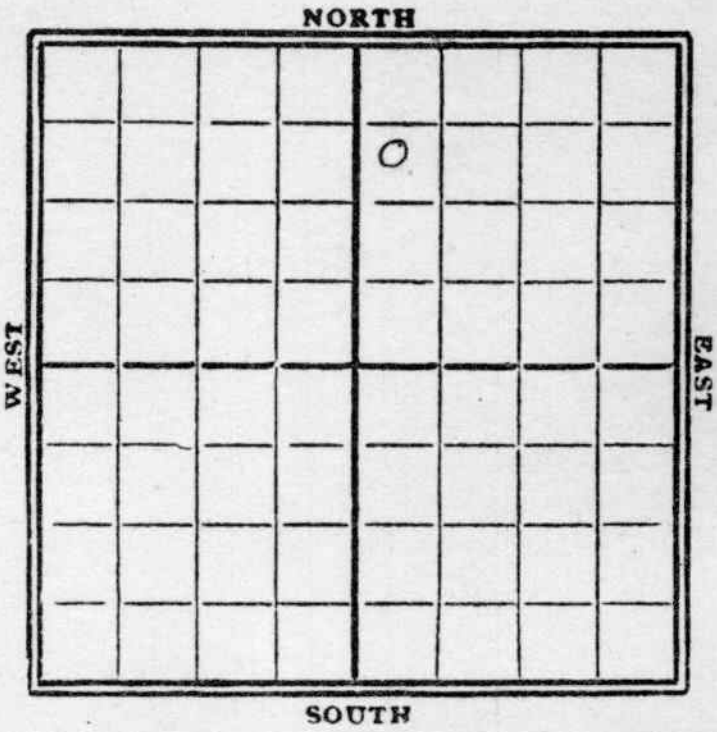

1929

Date	REPORT
1/23	Bldg Rig
1/30	Rigg up
2/6	drlg 675'
2/13	" 1320'
2/20	" 1850'
2/27	" 2460'
3/6	K.C. lime 2559'
	drlg 2715'
3/13	" 2750'
3/20	Top chat 3060'
	drlg 3065'
3/27	" 3275'
4/1	Top pay 3377 T.D. 3383
	Swab 945 bbls 20 hrs
	Cut 2½ %
4/3	Simp sand 3377-83'
	T.D. 3383'
	swab 1412 bbls oil
	Comp.
4/5	885 bbls
4/9	1115 "

FORM 26 250 BKS. 4-28 WESTERN

Sedgwick

MAP NO. KANSAS SEC. 7 TWP. 26 R. 1E

K13

WELL NO. 1 Woodman

Stearns & Streeter COMPANY

CONTRACTOR

SECTION PLAT

		o	

795 FT. FROM N. LINE

FT. FROM S. LINE

FT. FROM E. LINE

330 FT. FROM W. LINE

FIRST REPORTS

LOCATION

RIG UP

DRILLING AND REMARKS:

Building rig

SJ

RECORD

CASED IN. FT.

SAND

GAS

OIL

TOTAL DEPTH

PRODUCTION

1ST 24 HRS. NAT.

1ST 24 HRS. AFTER SHOT

GAS CU. FT.

DRY HOLE

ABANDONED

DATE

JAN 23 1929 192

S. J. LEWIS SCOUT

Form 26—1M Bks.—9-26

Sedgwick 16

Map No. KANSAS Sec. 7 Twp. 26 R. 1E

13

Well No. 1 Woodman

Stearns & Streeter Company

Contractor

SECTION PLAT



795 Ft. from N. Line

Ft. from S. Line

Ft. from E. Line

330 Ft. from W. Line

COMPLETED

Location

Rig up

Drilling and Remarks:

Simpson Sand

3377 & 3383

Swab 1412 bbls

RECORD

Cased in., ft.

Sand

Gas

Oil

Total Depth 3383

PRODUCTION

1st 24 hrs. Nat.

1st 24 hrs. after shot

Gas Cu. Ft.

Dry Hole

Abandoned

Date

APR 3 1929

192

S. J. LEWIS Scout