

KANSAS

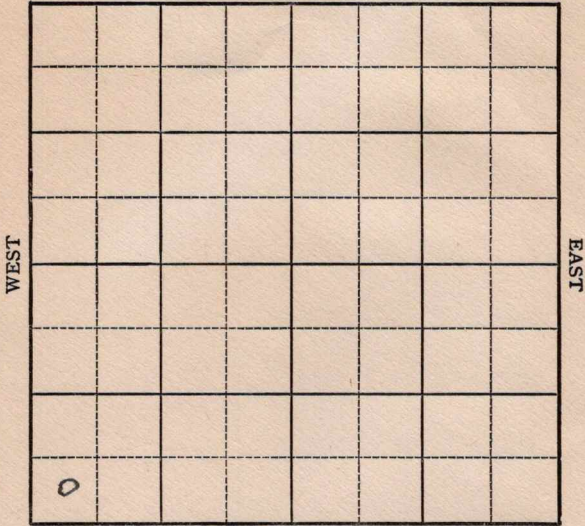
Barton

Section 30 Township 20 Range 12W

Well No. 1 Krone

Company Bay Pet.

Hammer
NORTH



SOUTH

Sec. 30 Twp. 20 R. 12W ✓

Well No. #1 Krone Farm _____

Bay Pet.

Company _____

Hammer Pool


_____ Ft. from N. Line

330'

_____ Ft. from S. Line

_____ Ft. from E. Line

330' _____ Ft. from W. Line



SW/C

1949	Elev 1873' REPORT
3/30	8" @ 295' Anhy 710' Drlg. 1555'
4/6	Lansing 3237' Arbuckle 3490' TD 3496' 5" @ 3492'
4/12	"
4/20	3521 TD 1500 acid 5 gal oil PH
4/27	8 qts 1000 acid TD 3527' 1 bbl oil PH
5/4	TD 3531' 1000 acid swb 4 bbls oil PH
5/10	"
5/18	"
5 25	"
6/1	"
6/7	"
6/15	"
6/21	"
6/29	TD 3531' Arb. 3490' 5" @ 3491' 3500 acid Pump 30 oil Pot 42° Gr.

COMPLETED

Map No. _____ Sec. 30 Twp. 20 R. 12W

Well No. 1 Krone


Bay Pet. Company _____

FIRST REPORT

Contractor _____

SW / C

SECTION PLAT



_____ Ft. from N. Line

330 Ft. from S. Line

_____ Ft. from E. Line

330 Ft. from W. Line

Barton County

RECORD

Location _____

Cased _____ in., _____ ft.

Rig up _____

Sand _____

Drilling and Remarks:

Gas _____

Oil _____

8" @ 295

Total Depth _____

any 710

PRODUCTION

drlg. 1555

1st 24 hrs. Nat. _____

1st 24 hrs. after shot _____

Gas _____ Cu. Ft.

Dry Hole _____

Abandoned _____

Date

MAR 30 1949

19

Scout

Map No. 446 Sec. 30 Twp. 20 R. 12W

Well No. 1 Krone

Bay Pet. Company _____

COMPLETE

Contractor _____

SW/C

E. 1873
SECTION PLAT

_____ Ft. from N. Line

330 Ft. from S. Line

_____ Ft. from E. Line

330 Ft. from W. Line

Barton County

Location _____

Rig up _____

Drilling and Remarks:

CR 3490
5" @ 3491
3500 acid
Pump 30 oil @ 42
42° Gr

RECORD

Cased _____ in., _____ ft.

Sand _____

Gas _____

Oil _____

Total Depth 2531

PRODUCTION

1st 24 hrs. Nat. _____

1st 24 hrs. after shot _____

Gas _____ Cu. Ft.

Dry Hole _____

Abandoned _____

Date

JUN 29 1949

S. J. LEWIS

Scout