

Barton

KANSAS

Sec. 2 Twp. 18 R. 14 W

Well No. # 1 Eveleigh Farm

B. B. Blair & Derby Oil Company

Lewis Drlg. Contractor

Eveleigh Pool

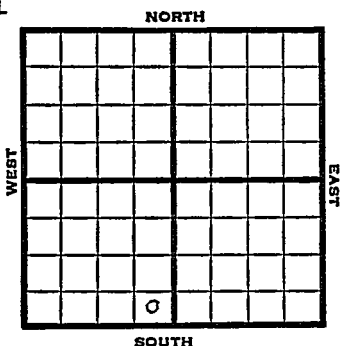
Ft. from N. Line

330 Ft. from S. Line

330 Ft. from E. Line

Ft. from W. Line

SE SE SW



1951

Elev. 1884' REPORT

5/16

R U R

8/1

Spud 5-18-51

Oil well TD 3372' 8" @ 842'

Anhy 830' Br. lime 3127' Lans 3138'

DST 3206-16 open 1 hr. rec 86' mud & water. Cong 3340' Arb. 3359'

DST 3359-64 open 45 min. rec 10' mud

DST 3335-72 open 2 hr. rec 240' MCO

25' oil, 5" @ 3361' S/4 1/2 BOPH

Comp. 181 BOPD

COMPLETED


County Barton State Kansas

Sec. 2 (Blk. Twp.) 18 (Sur. Rge.) 14W Map No.

Operator B.B. Blair & Derby Oil

Well No. 1 Farm Eveleigh

Elev. _____ Location SE SE SW



330Ft. From S Line SW

330Ft. From E Line Quarter

Ist. Report MAY 16 1951

Completion _____

Remarks _____

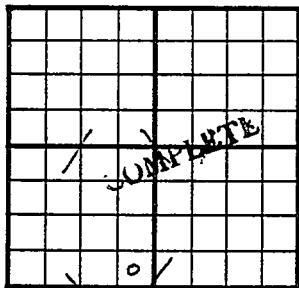
Spudding Date _____

Drig. Data Eveleigh Pool

R U R

J. E. TYRA

County Barton State Kansas
 Sec. 2 (Blk.) 18 (Sur.) 14W Map No.
 Operator B. B. Blair & Derby Oil
 Well No. 1 Farm Eveleigh
 Elev. 1884 Location SE SE SW



330 Ft. From S Line SW

330 Ft. From E Line Quarter

1st. Report

Completion AUG 1 1951

Remarks Eveleigh Pool

Lewis Drlg. - Contr.

Spudding Date 5-18-51

Drlg. Data Oil well TD 3372

8" @ 842 Anhy 830 Br. lime 3127

Lans. 3138 DST 3206-16 open 1 hr.

Rec. 86' mud & water Cong. 3340

Arb. 3359 DST 3359-64 open 45 min.

Rec. 10' mud DST 3335-72 open 2 hr.

Rec. 240' mco 25' oil 5" @ 3361

S/ 4 $\frac{1}{2}$ boph Comp. 181 bopd