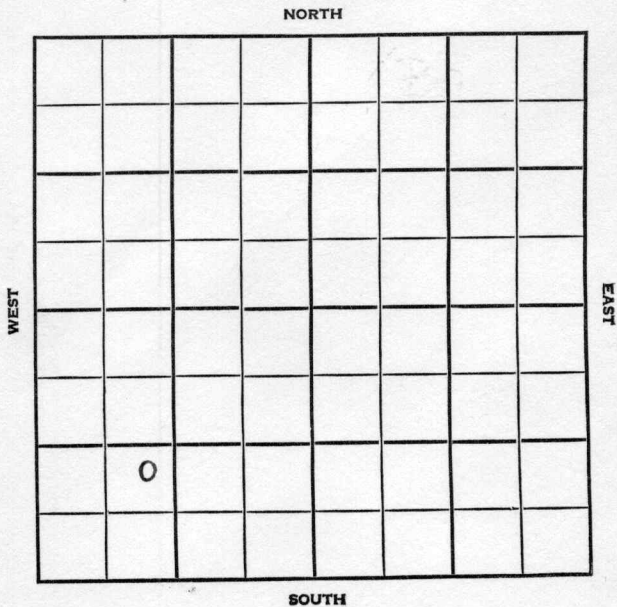


Section 5 Township 26 Range 2 E

Well No. #<sup>4</sup>3 Braers

Company J. P. Gaty



Sedgwick KANSAS

SEC.	TWP.	R.
5	26	2E
WELL NO. 4 8 Braers		FARM
COMPANY J. P. Gaty		
CONTRACTOR		

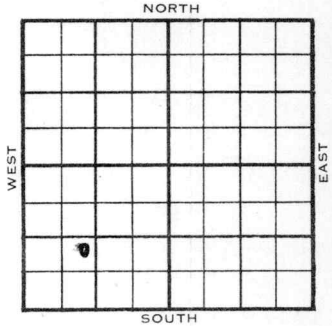
Fairview Pool

Ft. from N. Line

1120 Ft. from S. Line

Ft. from E. Line

1120 Ft. from W. Line



NE SW SW

1955	ELEVATION 1446'	REPORT
------	--------------------	--------

3/16  
4/13

Location  
Spud 3-26-55 - Oil Well  
TD 3009'  
8" @ 95'  
Burg. 3002'  
TD 3004'  
5" @ 3004'  
DD 3009'  
Comp. 35 bopd

**COMPLETED**



# SCOUT TICKET

DX-201

Kansas

SEC.	TWP.	R.
5	26	2E

WELL NO.

4 Braers

FARM

COMPANY

J. P. Gaty

CONTRACTOR

## CORRECTION

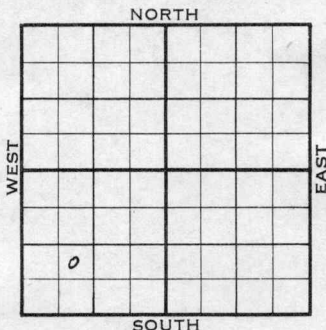
NE SW SW

\_\_\_\_\_ FT. FROM N. LINE

1120 FT. FROM S. LINE

\_\_\_\_\_ FT. FORM E. LINE

1120 FT. FROM W. LINE



Sedgwick County

<input type="checkbox"/> LOCATION <input type="checkbox"/> RIG UP DRILLING AND REMARKS:  Reported #3 Braers	RECORD	CASED IN. _____ FT.
		SAND _____
	PRODUCTION	GAS _____
		OIL _____
		TOTAL DEPTH _____
		1ST 24 HRS. NAT. _____
		1ST 24 HRS. AFTER SHOT _____
		GAS _____ CU. FT.
		DRY HOLE _____
		ABANDONED _____

DATE

APR 6 1955

SCOUT

FABEN GILSTRAP

