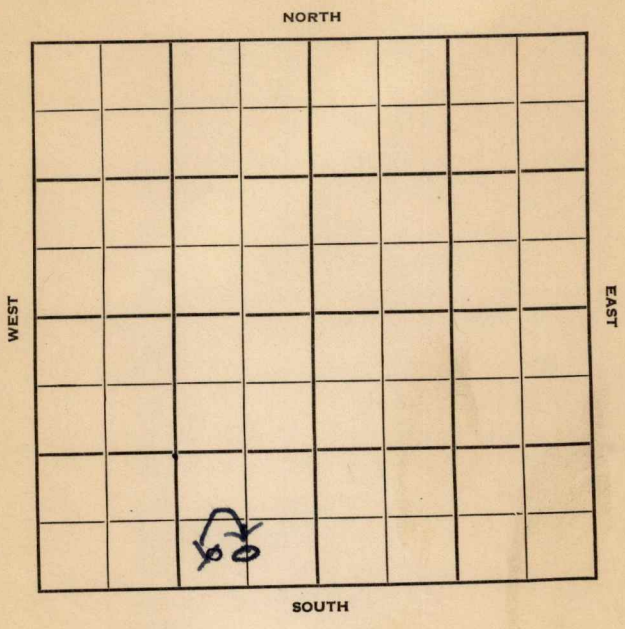


Section 19 Township 31 Range 4E

Well No. #1 Hammel

Company Laura Jane Oil



Cowley

KANSAS

Sec. 19 Twp. 31 R. 4E

Well No. #1 Hammel Farm

Laura Jane Oil Company

Laura Jane Contractor
Wildcat

Ft. from N. Line

330 Ft. from S. Line

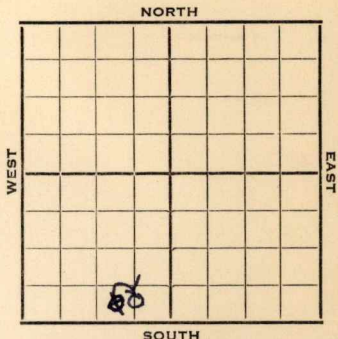
660

990 Ft. from E. Line

Ft. from W. Line

~~SW 1/4 SW SE SW~~

C S L S E S W



1952 Elev. 1138' REPORT

10/29 RUR

11/19 Spud 10-29-52
 D&A
 TD 2965'
 8" @ 73
 KC 2360
 DS¹ 2370-78, opn 1 hr., rec.
 90' gas, 30' ocm, 30' oil
 225#
 TD 2965
 4" @ 2462
 24/2370-74 VSSO Hydro
 D&A

ABANDONED

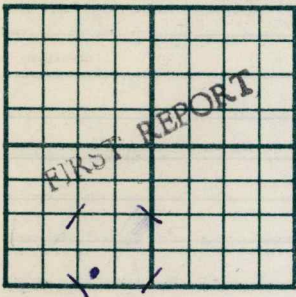
County Cowley State Kansas

Sec. 19 (Blk. Twp.) 31 (Sur. Rge.) 4E Map No.

Operator Laura Jane Oil

Well No. 1 Farm Hammel

Elev. _____ Location SW SE SW



330 Ft. From S Line SW
990 Ft. From E Line Quarter

1st. Report OCT 29 1952

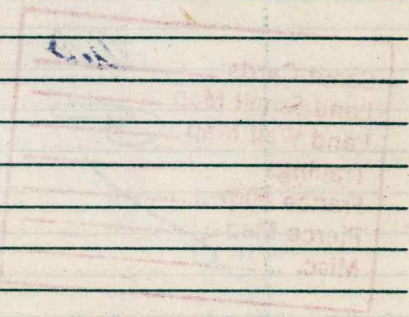
Completion _____

Remarks Laura Jane - Contr.

Spudding Date _____

Drilg. Data Wildcat

RUR



KADSAI

Map No. _____ Sec. 19 Twp. 31 R. 4E

Well No. 1 Hammel

Laura Jane Oil Company

CORRECTION

Contractor

C S L SE SW

SECTION PLAT

_____ Ft. from N. Line

330 Ft. from S. Line

660 Ft. from E. Line

_____ Ft. from W. Line

Cowley County

Location _____

Rig up _____

Drilling and Remarks:

Reported

SW SE SW

RECORD

Cased _____ in., _____ ft.

Sand _____

Gas _____

Oil _____

Total Depth _____

PRODUCTION

1st 24 hrs. Nat. _____

1st 24 hrs. after shot _____

Gas _____ Cu. Ft.

Dry Hole _____

Abandoned _____

Date

NOV 12 19519

J. G. MCGEHEE Scout


County Cowley State Kansas

Sec. 19 (Blk. 31 Twp.) (Sur. 4E Rge.) Map No.

Operator Laura Jane Oil

Well No. 1 Farm Hammel

Elev. 1138 Location C S L SE SW



330 Ft. From S Line SW

660 Ft. From E Line Quarter

1st. Report

Completion NOV 19 1952

Remarks Wildcat

Laura Jane - Contr.

Spudding Date 10-29-52

Drlg. Data D & A TD 2965

8" @ 73 KC 2360 DST 2370-78

open 1 hr. Rec. 90' gas 30' ocm

30' oil 225# TD 2965 4" @ 2462

24/ 2370-74 VSSO Hydro.

D & A