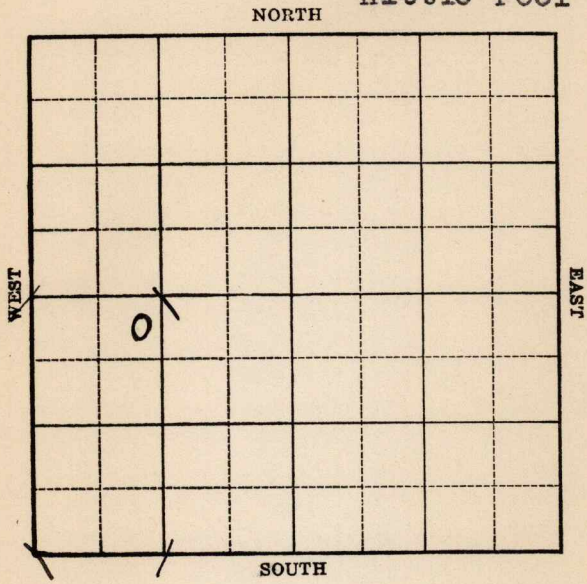


Cowley

Section 21 Township 31 Range 4-E

Well No. 1 Waite

Company A. D. Barnett & H. S. Connelly  
Hittle Pool



Sec. 21 Twp. 31 R. 4-E

Well No. #1 Waite Farm \_\_\_\_\_

A. D. Barnett & H.S. Company

(Hit tle)

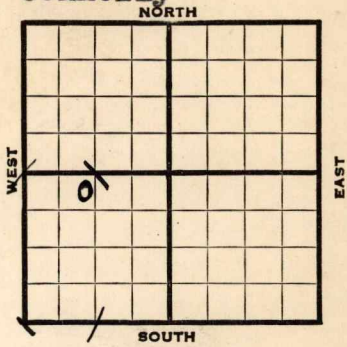
Connelly

330 Ft. from N. Line

\_\_\_\_\_ Ft. from S. Line

\_\_\_\_\_ Ft. from E. Line

1070 Ft. from W. Line



**Elev. 1257'**

1939	REPORT
3/29	R.U.R.
4/7	Drlg. 2000'
4/14	10" - 92' <b>K. C. 2427'</b>
	<b>Miss. 3043'</b> Drlg. 3231'
4/21	<b>Base Miss. 3243'</b>
	<b>Arb. 3360-62'</b> T.D. S. O.
	7" - 3360' Drilled plug.
	Deepened to 3368' T.D.
	Flow 410 oil in 1 hour.
4/26	Bottom hole pressure 1318#
	Average flow pressure 1270#
	Flowed 4 hours Averaged 302 bbls. per hour Potential 17,508 bbls. (Tel)
5/3	<b>Arb. 3360'</b>
	7" - 3360'
	T.D. 3368'
	Flow 381 bbls. per hr. after being opened 3 hours.
	Potential 17,508 bbls.
	<b>COMPLETED</b>

Cowley **KANSAS**

Map No. 2 Sec. 21 Twp. 31 R. 4E

Well No. 1 Waite

A. D. Barnett & H. S. Company

Connelly  
Contractor

FIRST REPORT

SECTION PLAT

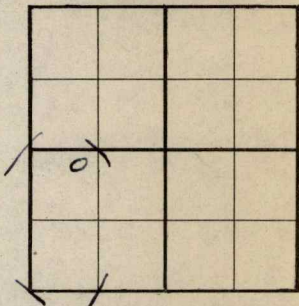
NE NW SW

330 Ft. from N. Line

\_\_\_\_\_ Ft. from S. Line

\_\_\_\_\_ Ft. from E. Line

1070 Ft. from W. Line



HITTLE POOL

Location \_\_\_\_\_

Rig up \_\_\_\_\_

Drilling and Remarks:

RUR

RECORD

Cased \_\_\_\_\_ in., \_\_\_\_\_ ft.

Sand \_\_\_\_\_

Gas \_\_\_\_\_

Oil \_\_\_\_\_

Total Depth \_\_\_\_\_

PRODUCTION

1st 24 hrs. Nat. \_\_\_\_\_

1st 24 hrs. after shot \_\_\_\_\_

Gas \_\_\_\_\_ Cu. Ft.

Dry Hole \_\_\_\_\_

Abandoned \_\_\_\_\_

Date

MAR 29 1939 19

H. D. Hatfield Scout

Cowley, KANSAS

Map No. 2 Sec. 21 Twp. 31 R. 4E

Well No. 1 Waite

C. J. Barnett & Co Company

Contractor

Little Pool

SECTION PLAT

	0		

330 Ft. from N. Line

\_\_\_\_\_ Ft. from S. Line

\_\_\_\_\_ Ft. from E. Line

1070 Ft. from W. Line

COMPLETED

Location \_\_\_\_\_

Rig up \_\_\_\_\_

Drilling and Remarks:

Car # 3360

7" @ 3360

Flow 381886 per  
after being opened  
3 hrs.

Prod 17508

RECORD

Cased \_\_\_\_\_ in., \_\_\_\_\_ ft.

Sand \_\_\_\_\_

Gas \_\_\_\_\_

Oil \_\_\_\_\_

Total Depth 3368

PRODUCTION

1st 24 hrs. Nat. \_\_\_\_\_

1st 24 hrs. after shot \_\_\_\_\_

Gas \_\_\_\_\_ Cu. Ft.

Dry Hole \_\_\_\_\_

Abandoned \_\_\_\_\_

Date

MAY 3 1939

19

S. J. LEWIS

Scout