

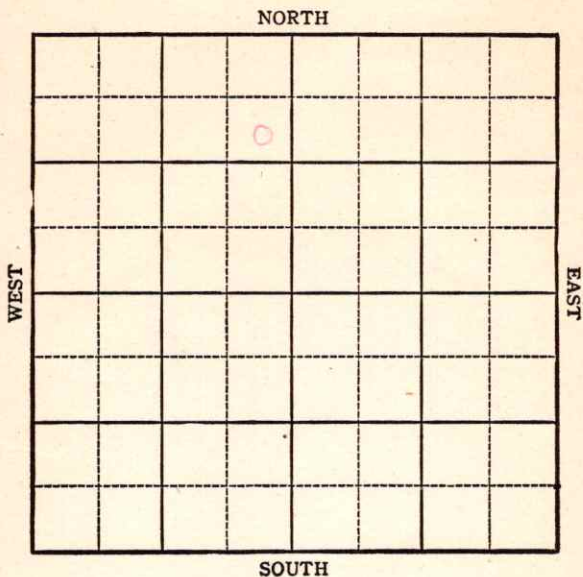
KANSAS

Barton

Section 4 Township 18 Range 14W

Well No. #1 F B Riedel "A"

Company Continental & Phillips



3

KANSAS

Barton

Sec. 4 Twp. 18 R. 14W

Well No. #1 F B Riedel "A" Farm
Continental & Phillips Company

Boyd

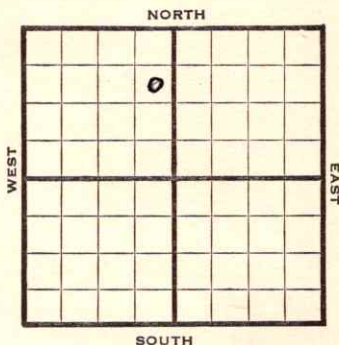
990 Ft. from N. Line

_____ Ft. from S. Line

330 Ft. from E. Line

_____ Ft. from W. Line

Elev. 1956



1944

REPORT

8/2 Derrick

8/9 13" @ 259 WOC

8/16 8" @ 938

Drlg. 2325

8/23 Drlg. 3432

8/30 **Lans 3205**

Arb 3421

TD 3432

6" @ 3422 RUST

9/8 TD 3442 2000 acid

swb 17 oil per hr

9/13 " " " " " "

9/21 " " " " " "

9/28 " " " " " "

10/4 " " " " " "

10/11 " " " " " "

10/18 " " " " " "

10/25 " " " " " "

11/1 **Arb 3421**

6" @ 3422

2000 acid

Pump 347 Pot.

TD 3442

Grav. 39.7

COMPLETED

KANSAS

Pool Name BoydMap No. 73 Sec. 4 Twp. 18 R. 14WWell No. 1 F. B. Riedel "A"Continental & Phillips Company

FIRST REPORT

Contractor _____

SE NE NW


SECTION PLAT

990 Ft. from N. Line

_____ Ft. from S. Line

330 Ft. from E. Line

_____ Ft. from W. Line

Barton County

Location _____

Rig up _____

Drilling and Remarks:

Derrick

RECORD

Cased _____ in., _____ ft.

Sand _____

Gas _____

Oil _____

Total Depth _____

PRODUCTION

1st 24 hrs. Nat. _____

1st 24 hrs. after shot _____

Gas _____ Cu. Ft.

Dry Hole _____

Abandoned _____

Date


AUG 2 1944 19 _____S. J. LEWIS Scout

Pool Name Boyd PoolMap No. 73 Sec. 4 Twp. 18 R. 14WWell No. 1 F. B. Riedel "A"Continental & Phillips CompanyCOMPLETED

Contractor

SE NE NW

SECTION PLAT

990 Ft. from N. Line Ft. from S. Line330 Ft. from E. Line Ft. from W. LineBarton

Location _____

Rig up _____

Drilling and Remarks:

*Cr 3421**6" @ 3422**2000 cu ft**Pump 347 P.D.**39242*

RECORD

Cased _____ in., _____ ft.

Sand _____

Gas _____

Oil _____

Total Depth 3442

PRODUCTION

1st 24 hrs. Nat. _____

1st 24 hrs. after shot _____

Gas _____ Cu. Ft.

Dry Hole _____

Abandoned _____

Date

NOV 1 1944 19

S. J. LEWIS Scout