

KANSAS

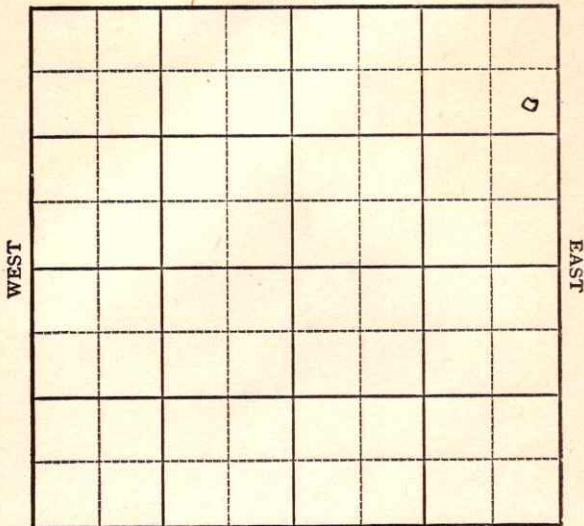
Barton

Section 5 Township 18 Range 14W

Well No. 3 Prose

Company Continental

Boyd
NORTH



SOUTH

Sec. 5 Twp. 18 R. 14-W

Well No. #3 Prose Farm _____

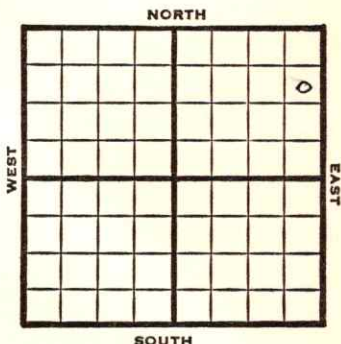
Continental Company

990 Ft. from N. Line

_____ Ft. from S. Line

330 Ft. from E. Line

_____ Ft. from W. Line



SE NE NE

1949

Lev 1984' REPORT

1/26

Location

2/2

"

2/9

Derrick

2/16

"

2/23

13"@ 192'

10"@ 971'

Drlg 1522'

Drlg 2932'

3/2

Lans. 3226'

3/8

Arb. 3468'

TD 3475

7"@ 3469'

3/16

TD 3478'

Swb 1 bbls oil PH

3/23

TD 3490'

Arb. 3468'

7"@ 3469'

Aband.

ABANDONED

Map No. _____ Sec. 5 Twp. 18 R. 14W

Well No. 3 Prose

Continental Company

FIRST REPORT Contractor

SE NE NE

SECTION PLAT

990 Ft. from N. Line

_____ Ft. from S. Line

330 Ft. from E. Line

_____ Ft. from W. Line

Barton County

Location X

Rig up _____

Drilling and Remarks:

RECORD

Cased _____ in., _____ ft.

Sand _____

Gas _____

Oil _____

Total Depth _____

PRODUCTION

1st 24 hrs. Nat. _____

1st 24 hrs. after shot _____

Gas _____ Cu. Ft.

Dry Hole _____

Abandoned _____

Date

JAN 26 1949

19

S. J. LEWIS

Scout

Kansas

Map No. 73 Sec. 5 Twp. 18 R. 14WWell No. 3 Prose

Continental

Company

ABANDONED

Contractor


SE NE NE

E1, 1974
SECTION PLAT990 Ft. from N. Line

Ft. from S. Line

330 Ft. from E. Line

Ft. from W. Line



Barton County

RECORD

Location _____

Cased _____ in., _____ ft.

Rig up _____

Sand _____

Drilling and Remarks:

Gas _____

Oil _____

Total Depth 3490

PRODUCTION

1st 24 hrs. Nat. _____

1st 24 hrs. after shot _____

Gas _____ Cu. Ft.

Dry Hole _____

Abandoned _____

Date

MAR 23 1949 19

S. J. LEWIS Scout