


Section 5 Township 18 Range 14W

Well No. 2 Zahn

Company Phillips

Boyd Pool
NORTH



SOUTH

KANSAS Barton ✓

Sec. 5 Twp. 18 R. 14W

Well No. 2 Zahn Farm

Phillips Company

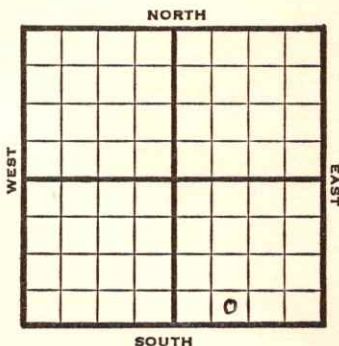
Boyd Pool

_____ Ft. from N. Line

330 Ft. from S. Line

_____ Ft. from E. Line

990 Ft. from W. Line



SE SW SE

1948 **Elev. 2001'** REPORT

- 9/22 Location
- 9/29 8" @ 1003'
Drlg 1315'
- 10/6 **Lansing 3247'**
Drlg 3353'
- 10/13 **Arb 3491'**
TD 3494'
5" @ 3491'
- 10/19 350 acid
Swb 59 bbls oil & 7 hrs.
- 10/26 1000 acid
Pump 112 bbls oil / 7 W 16 hrs.
- 11/3 **Arb 3491'**
5" @ 3491'
1800 acid
Pump 228 oil Pot.
Gr. 36°
TD 3494'
COMPLETED

Map No. 73 Sec. 5 Twp. 18 R. 14WWell No. 2 Zahn


Phillips

Company

COMPLETE

Contractor

SE SW SE

E1,2001
SECTION PLAT Ft. from N. Line330 Ft. from S. Line Ft. from E. Line990 Ft. from W. Line

Barton County

Location Rig up

Drilling and Remarks:

Cor # 3491
5" @ 3491
1800000
Pump 225 oil 24
36 @ 34

RECORD

Cased in., ft.Sand Gas Oil Total Depth 3494

PRODUCTION

1st 24 hrs. Nat. 1st 24 hrs. after shot Gas Cu. Ft.Dry Hole Abandoned

Date

NOV 3 1948 19

S. J. LEWIS Scout