

KANSAS

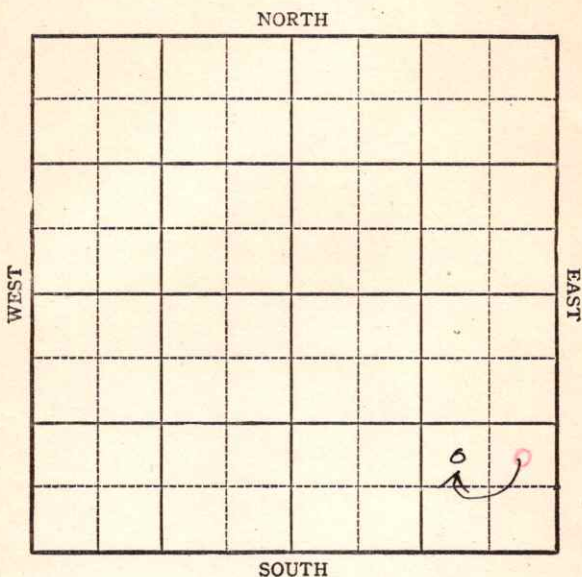
Barton

FORM 51 5M BR1X

Section 5 Township 18 Range 14W

Well No. #1 Zahn

Company Phillips



**KANSAS**

Sec. 5 Twp. 18 R. 14W

Well No. #1 Zahn Farm \_\_\_\_\_  
Phillips \_\_\_\_\_ Company \_\_\_\_\_

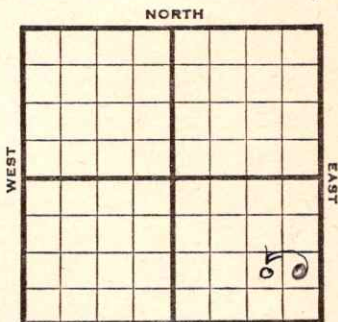
Boyd

\_\_\_\_\_ Ft. from N. Line

990 Ft. from S. Line

~~350~~ 990 Ft. from E. Line

\_\_\_\_\_ Ft. from W. Line



NW SE SE

*Elev. 2005*

SOUTH

1945

R E P O R T

1/24	Location
1/31	RUR
2/7	8" @ 669 Drlg 1200
2/14	Drlg 3056
2/21	Topeka 2929 Kans 3244 Cong 3460 Arb. 3473 TD 3485 - 5" @ 3474 RUST
2/28	" " " " " "
3/7	TD 3492 750 oil in 2-2/3 hrs 500 acid
3/14	Swab 79 oil in 7 hrs
3/23	" " " " "
3/28	Arb 3473 5" @ 3474 1500 acid. TD 3492' Depth Pot. 1766 Grav. 37.4

**COMPLETED**

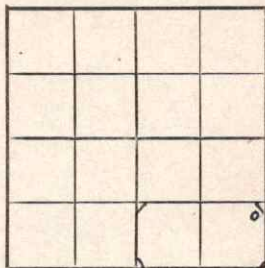
Pool Name BoydMap No. 73 Sec. 5 Twp. 18 R. 14WWell No. 1 ZahnPhillips Company

## FIRST REPORT

Contractor

NE SE SE

## SECTION PLAT



\_\_\_\_\_ Ft. from N. Line

990 Ft. from S. Line330 Ft. from E. Line

\_\_\_\_\_ Ft. from W. Line

BartonLocation X

Rig up \_\_\_\_\_

Drilling and Remarks:

## RECORD

Cased \_\_\_\_\_ in., \_\_\_\_\_ ft.

Sand \_\_\_\_\_

Gas \_\_\_\_\_

Oil \_\_\_\_\_

Total Depth \_\_\_\_\_

## PRODUCTION

1st 24 hrs. Nat. \_\_\_\_\_

1st 24 hrs. after shot \_\_\_\_\_

Gas \_\_\_\_\_ Cu. Ft.

Dry Hole \_\_\_\_\_

Abandoned \_\_\_\_\_

Date

JAN 24 1945 19S. J. LEWIS Scout

Pool Name BoydMap No. 73 Sec. 5 Twp. 18 R. 14WWell No. 1 ZahnPhillips CompanyCORRECTION Contractor

NW SE SE

## SECTION PLAT


\_\_\_\_\_ Ft. from N. Line

990 Ft. from S. Line990 Ft. from E. Line

\_\_\_\_\_ Ft. from W. Line

Barton County

Location \_\_\_\_\_

Rig up \_\_\_\_\_

Drilling and Remarks:

reported  
NE SE SE

## RECORD

Cased \_\_\_\_\_ in., \_\_\_\_\_ ft.

Sand \_\_\_\_\_

Gas \_\_\_\_\_

Oil \_\_\_\_\_

Total Depth \_\_\_\_\_

## PRODUCTION

1st 24 hrs. Nat. \_\_\_\_\_

1st 24 hrs. after shot \_\_\_\_\_

Gas \_\_\_\_\_ Cu. Ft.

Dry Hole \_\_\_\_\_

Abandoned \_\_\_\_\_

Date

FEB 7 1945 19

S. J. LEWIS Scout

