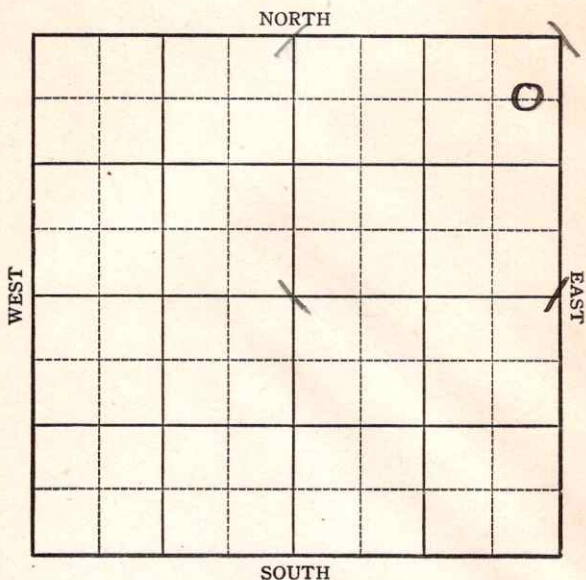


Barton

Section 8 Township 18 Range 14W

Well No. #1 Murdy

Company Royer & Farris



KANSAS

Barton

Sec. 8 Twp. 18 R. 14W

Well No. #1 Murdy Farm

Royer & Farris Company

Boyd Pool

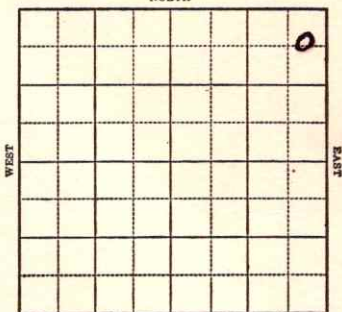
NORTH

660 Ft. from N. Line

_____ Ft. from S. Line

330 Ft. from E. Line

_____ Ft. from W. Line



Dec. 1999

1944

R E P O R T

3/22	Derrick Darby farm-out
3/29	"
4/5	Drlg. 220'
4/12	Drlg. 1000 Anhy 947 8" @ 967
4/19	Drlg. 2490
4/26	Lans 3242 Sat 3324-36-336-42 Cong 3460 Drlg. 3468
5/3	Arb 3496-3505 TD SO 5" @ 3497 Rust
5/10	"
5/17	700' oil plus 100' water in 8 hrs.
5/24	" " " " " "
5/31	" " " " " "
6/7	" " " " " "
6/15	" " " " " "
6/21	" " " " " "

OVER

1944

6/28 700' oil & 100' wtr in 8 hrs

7/12	Pump	2 $\frac{1}{2}$	fluid	55%	wtr	per	hr		
7/19	"	"	"	"	"	"	"	"	"
7/26	"	"	"	"	"	"	"	"	"
8/2	"	"	"	"	"	"	"	"	"
8/9	"	"	"	"	"	"	"	"	"
8/16	"	"	"	"	"	"	"	"	"
8/23	"	"	"	"	"	"	"	"	"
8/30	"	"	"	"	"	"	"	"	"
9/8	"	"	"	"	"	"	"	"	"
9/13	"	"	"	"	"	"	"	"	"
9/21	"	"	"	"	"	"	"	"	"
9/28	"	"	"	"	"	"	"	"	"
10/4	"	"	"	"	"	"	"	"	"
10/11	"	"	"	"	"	"	"	"	"
10/18	"	"	"	"	"	"	"	"	"
10/25	"	"	"	"	"	"	"	"	"
11/2	"	"	"	"	"	"	"	"	"
11/8	"	"	"	"	"	"	"	"	"
11/16	"	"	"	"	"	"	"	"	"
11/24	"	"	"	"	"	"	"	"	"
11.29	Plug 3424	41	shots	3324-3334	1000				
	accid Esti	10	oil & 10	wtf.	a day				
12/6	2000	accid	water	squeeze					
12/13	Arb. 3496								
	5" @ 3497								
	TD 3505'	Water							

ABANDONED

KANSAS

Map No. 73 Sec. 8 Twp. 18 R. 14W

Well No. 1 Murdy

Royer & Ferris Company

FIRST REPORT Contractor

C E L N E N E


SECTION PLAT

660 Ft. from N. Line

_____ Ft. from S. Line

330 Ft. from E. Line

_____ Ft. from W. Line



Boyd Pool

Location _____

Rig up _____

Drilling and Remarks:

Derrick
Darby farm-out

RECORD

Cased _____ in., _____ ft.

Sand _____

Gas _____

Oil _____

Total Depth _____

PRODUCTION

1st 24 hrs. Nat. _____

1st 24 hrs. after shot _____

Gas _____ Cu. Ft.

Dry Hole _____

Abandoned _____

Date

MAR 22 1944 19

S. J. LEWIS Scout

Pool Name Boyd PoolMap No. 73 Sec. 8 Twp. 18 R. 14WWell No. 1 MuddyRoyer & Farris etal CompanyABANDONED Contractor

C E L N E N E

660 Ft. from N. Line

_____ Ft. from S. Line

330 Ft. from E. Line

_____ Ft. from W. Line

SECTION PLAT

Barton

Location _____

Rig up _____

Drilling and Remarks:

*Cr 8496**5' @ 3497**Water.*

RECORD

Cased _____ in., _____ ft.

Sand _____

Gas _____

Oil _____

Total Depth 3505

PRODUCTION

1st 24 hrs. Nat. _____

1st 24 hrs. after shot _____

Gas _____ Cu. Ft.

Dry Hole _____

Abandoned _____

Date

DEC 13 1944 19S. J. LEWIS Scout