KANSAS

FORM 51 5M PETROL

Barton

Section 9 Township 18 Range 14W

Well No. #3 Logan

Company Republic Natural Gas.

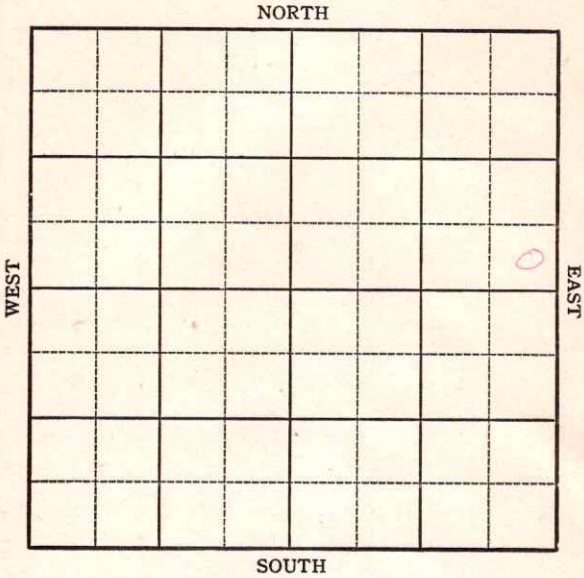

FORM 252-A
5M 3-44 PETROL

KANSAS

Barton

Sec. 9 Twp. 18 R. 14-W

Well No. #3 Logan Farm

Republic Natural Gas Company

(Boyd)

Ft. from N. Line

330 Ft. from S. Line

330 Ft. from E. Line

Ft. from W. Line

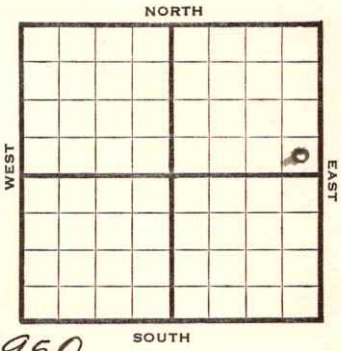

Elev. 1950

1944	REPORT
5/17	Drilling 400'
5/24	Anhy. 901 10" @ 924 Drlg. 1688
5/31	2100 fsg.
6/7	PB 1510 to drill by.
6/15	Drlg. 1802'
6/21	Drlg. 2995
6/28	Lans 3192 Arb. 3452 TD 3460

ABANDONED

FORM 26 200 BKS 2-44 PETROL

KANSAS

Pool Name Boyd

Map No. 73 Sec. 9 Twp. 18 R. 14W

Well No. 3 Logan

Republic Natural Gas Company

FIRST REPORT Contractor

SE NE

SECTION PLAT



Ft. from N. Line

330 Ft. from S. Line

330 Ft. from E. Line

Ft. from W. Line

Barton County

Location

Rig up

Drilling and Remarks:

400'

RECORD

Cased in., ft.

Sand

Gas

Oil

Total Depth

PRODUCTION

1st 24 hrs. Nat.

1st 24 hrs. after shot

Gas Cu. Ft.

Dry Hole

Abandoned

Date

MAY 17 1944 19

S. J. LEWIS Scout

FORM 26 200 BKS 1-44 PETROL

Pool Name Boyd

Map No. KANSAS Sec. 9 Twp. 18 R. 14W

Well No. 3 Logan

Republic Natural Gas Company

ABANDONED Contractor

SE NE

SECTION PLAT

Ft. from N. Line

330 Ft. from S. Line

330 Ft. from E. Line

Ft. from W. Line

Barton County

Location

Rig up

Drilling and Remarks:

Lowe 3192

Cr Y 3452

RECORD

Cased in., ft.

Sand

Gas

Oil

Total Depth 3460

PRODUCTION

1st 24 hrs. Nat.

1st 24 hrs. after shot

Gas Cu. Ft.

Dry Hole

Abandoned

Date

JUN 2 8 1944 19 S. J. LEWIS Scout