

KANSAS

Cowley County

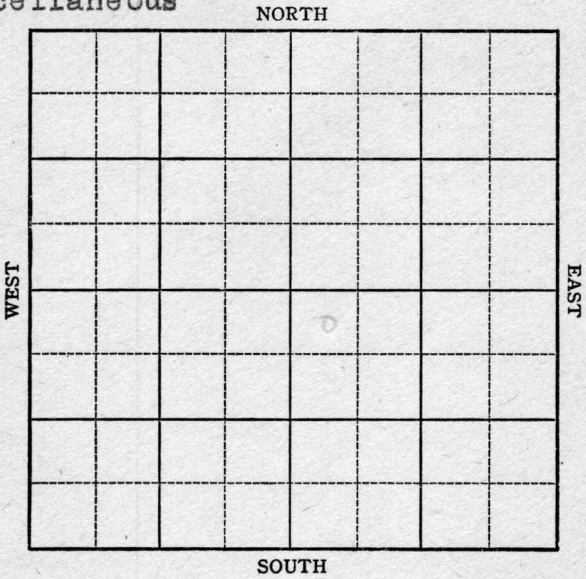
FORM 51 IOM 12-46 PETROL

Section 23 Township 31 Range 4-E

Well No. 6 Franks

Company Trees Oil

Miscellaneous



KANSAS

Cowley County ✓

Sec. 23 Twp. 31 R. 4-E

Well No. 6 Franks Farm \_\_\_\_\_

Trees Oil Company \_\_\_\_\_

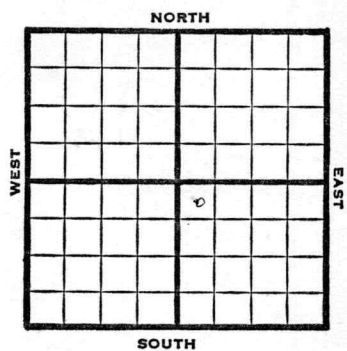
Miscellaneous \_\_\_\_\_

330 Ft. from N. Line

\_\_\_\_\_ Ft. from S. Line

\_\_\_\_\_ Ft. from E. Line

400 Ft. from W. Line



NW SE

1947 Elev. 1228' REPORT

- 7-16 Loc.
- 7/22 Rig.
- 7/29 15" @ 353'  
Drlg 425'
- 8/6 Drlg 1210'
- 8/13 12" @ 1268  
Drlg. 1565'
- 8/20 Drlg 1825'  
18" @ 1672'
- 8/27 Drlg. 2200'
- 9/3 Drlg. 2478'
- 9/10 Bart Zone 2905'  
TD 2915'  
5" @ 2888'  
RUST
- 9/17 Drlg. 2949' SO & W.
- 9/24 TD 2959'  
70 qts 2915-59  
CO

10/1 "

10/8 "

OVER

1947

10/15 240 qts 2924-59  
CO

10/22 "

11/5 Bart. 2930'  
5" @ 2888'  
Pump 25 Pot  
Gr. 390  
Total Depth 2949'

**COMPLETED**

Map No. \_\_\_\_\_ Sec. 23 Twp. 31 R. 4E

Well No. 6 Franks

Trees Oil Company

FIRST REPORT Contractor

NW SE


SECTION PLAT

330 Ft. from N. Line

\_\_\_\_\_ Ft. from S. Line

\_\_\_\_\_ Ft. from E. Line

400 Ft. from W. Line



Cowley County

Location X

Rig up \_\_\_\_\_

Drilling and Remarks:

RECORD

Cased \_\_\_\_\_ in., \_\_\_\_\_ ft.

Sand \_\_\_\_\_

Gas \_\_\_\_\_

Oil \_\_\_\_\_

Total Depth \_\_\_\_\_

PRODUCTION

1st 24 hrs. Nat. \_\_\_\_\_

1st 24 hrs. after shot \_\_\_\_\_

Gas \_\_\_\_\_ Cu. Ft.

Dry Hole \_\_\_\_\_

Abandoned \_\_\_\_\_

Date

JUL 16 1947 19

S. J. LEWIS Scout

Map No. 2 Sec. 23 Twp. 31 R. 4E

Well No. 6 Franks

Trees Oil Company

COMPLETE

Contractor

*E1.1228.*

NW SE

SECTION PLAT

330 Ft. from N. Line

\_\_\_\_\_ Ft. from S. Line

\_\_\_\_\_ Ft. from E. Line

400 Ft. from W. Line

		0	

Cowley County

Location \_\_\_\_\_

Rig up \_\_\_\_\_

Drilling and Remarks:

*Bar #2880  
5-102888.*

*Run 25 ft.*

*39° S*

RECORD

Cased \_\_\_\_\_ in., \_\_\_\_\_ ft.

Sand \_\_\_\_\_

Gas \_\_\_\_\_

Oil \_\_\_\_\_

Total Depth 2949

PRODUCTION

1st 24 hrs. Nat. \_\_\_\_\_

1st 24 hrs. after shot \_\_\_\_\_

Gas \_\_\_\_\_ Cu. Ft.

Dry Hole \_\_\_\_\_

Abandoned \_\_\_\_\_

Date

NOV 5 1947 19

S. J. LEWIS Scout