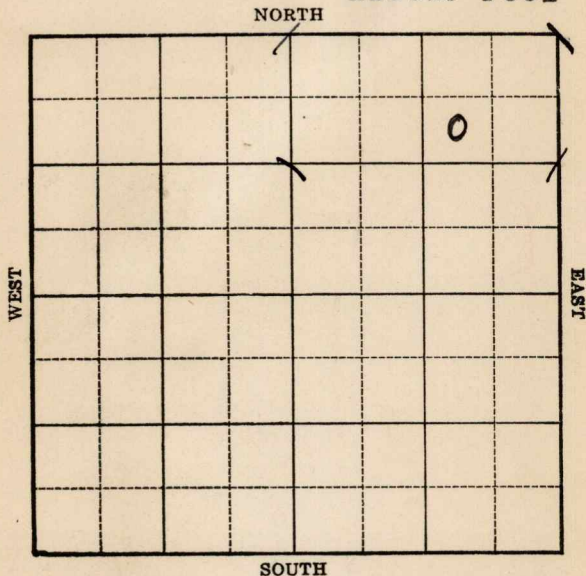


Section 21 Township 31 Range 4-E

Well No. 1 Kerry Hittle

Company McKnab

Hittle Pool



Sec. 21 Twp. 31 R. 4-E

Well No. #1 Kerry Hittle Farm _____

McKnab Company _____

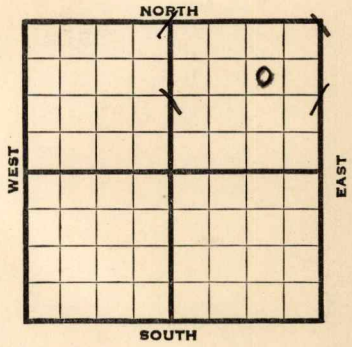
(Hittle)

990 Ft. from N. Line

_____ Ft. from S. Line

990 Ft. from E. Line

_____ Ft. from W. Line



Elev. 1263'

1939	REPORT
2/15	R.U.C.T.
2/23	"
3/3	15" - 450' Drlg. 770'
3/10	12" - 1120' Drlg. 1585'
3/17	Drlg. 1781'
3/24	8" - 2222' Drlg. 2355'
3/31	Drlg. 3083'
4/7	Miss. 3014' B. M. 3291' 5" - 3357' WOC.
4/14	Arb. 3373-76' T.D. 1700' oil 1 hour.
4/19	5" - 3357' Arb. 3373' T. D. 3391' Pump & flow 1175 bbls. 8 hours. Potential 3524 bbls.
	COMPLETED

Cowley

Map No. 2 Sec. 21 Twp. 31 R. 4E

Well No. 1 Kerry Hittle

McKnab

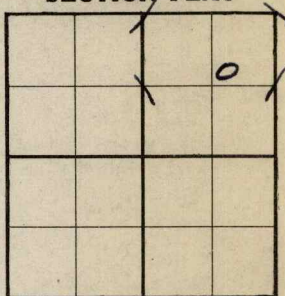
Company

Contractor

FIRST REPORT

SW NE NE

SECTION PLAT



990 Ft. from N. Line

_____ Ft. from S. Line

990 Ft. from E. Line

_____ Ft. from W. Line

HITTLE POOL

Location _____

RECORD

Cased _____ in., _____ ft.

Rig up _____

Sand _____

Drilling and Remarks:

Gas _____

RUCT

Oil _____

Total Depth _____

PRODUCTION

1st 24 hrs. Nat. _____

1st 24 hrs. after shot _____

Gas _____ Cu. Ft.

Dry Hole _____

Abandoned _____

Date

FEB 15 1939 19

H. D. Hatfield Scout

Cowley

KANSAS

Map No. 2 Sec. 21 Twp. 31 R. 4E

Well No. 1 Kerry Hittle

McKnab Company

Contractor

COMPLETED

SECTION PLAT

SW NE NE

990 Ft. from N. Line

_____ Ft. from S. Line

990 Ft. from E. Line

_____ Ft. from W. Line

			0

HITTLE POOL

Location _____

Rig up _____

Drilling and Remarks:

*Pump & Flow
1175/8
Pot 3524*

RECORD

Cased 5 in., 3357 ft.

Sand ARB 3373

Gas _____

Oil _____

Total Depth 3391

PRODUCTION

1st 24 hrs. Nat. _____

1st 24 hrs. after shot _____

Gas _____ Cu. Ft.

Dry Hole _____

Abandoned _____

Date

APR 19 1939 19

H. D. Hatfield

Scout