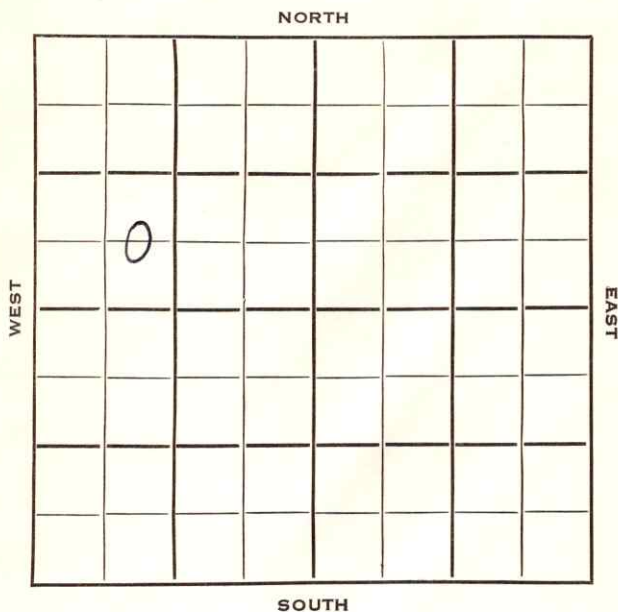


Section 12 Township 18 Range 11W

Well No. #3 Miller

Company N.C.R.A.



Barton KANSAS

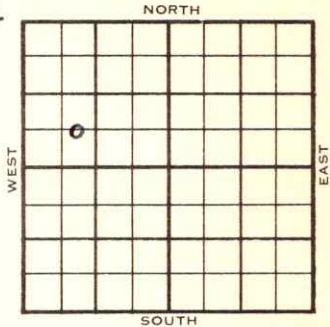
SEC.	TWP.	R.
12	18	11 W

WELL NO. # 3 Miller FARM

COMPANY N C R A

CONTRACTOR Todd Drlg.

E. Roesler Pool
 _____ Ft. from N. Line
 560 _____ Ft. from S. Line
 _____ Ft. from E. Line
 990 _____ Ft. from W. Line

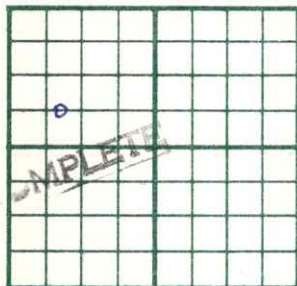


C E L SW NW

	ELEVATION	REPORT
1953	1785'	
10/7	Spud 10-1-53 8" @ 270 Anhy 575' Drlg. 2060'	
10/14	Heeb 2890' Doug 2918' Br li 3003' Lans 3019' DST 3227-37', 2 hrs, 20' M Off RTD 3300' Arb. 3298' 5" @ 3299	
10/21	DD 3301' TD 250 A S/1-2/3 BO 1 hr, FU 700' oil 16 hrs. S/20 BO 9 hrs.	
10/28	RU 1400' oil 38 hrs., 500A S/8-1/3 BOPH 2 hrs., POP	
11/4	Spud 10-1-53 Oil well TD 3301' 8" @ 270 Anhy 575' Heeb 2890' Doug. 2918' Br. lime 3003' Lans 3019' DST 3227-37 open 2 hr. rec 20' mud Off TD 3300' Arb. 3298' 5" @ 3299 DD 3301 250 A S/1-2/3 BO 1 hr. FU 700' oil 16 hr. S/20 BO 9 hr. FU 1400' oil 38 hr. 500 A S/8-1/3 BOPH 2 hr. Comp. 288 BOPD	

COMPLETED

County Barton State Kansas
 Sec. 12 (Blk. 18) (Sur. 11W) (Rge. Map No.)
 Operator N C R A
 Well No. 3 Farm Miller
 Elev. 1785 Location C E L S W N W



560 Ft. From S Line NW
990 Ft. From W Line Quarter

1st. Report

Completion NOV 4 1952

Remarks E. Roesler Pool
Todd Drlg. - Contr.

Spudding Date 10-1-53

Drlg. Data Oil well TD 3301
8" @ 270 Anhy 575 Heeb. 2890

Doug. 2918 Br. line 3003 Lens. 3019

DST 3227-37 open 2 hr. Rec. 20' mud

O# TD 3300 Arb. 3298 5" @ 3299

DD 3301 250 A S/ 1 2/3 bo 1 hr.

FU 700' oil 16 hr. S/ 20 bo 9 hr.

FU 1400' oil 38 hr. 500 A S/ 8 1/3

boph 2 hr. Comp. 288 bopd

J. G. McGEHEE