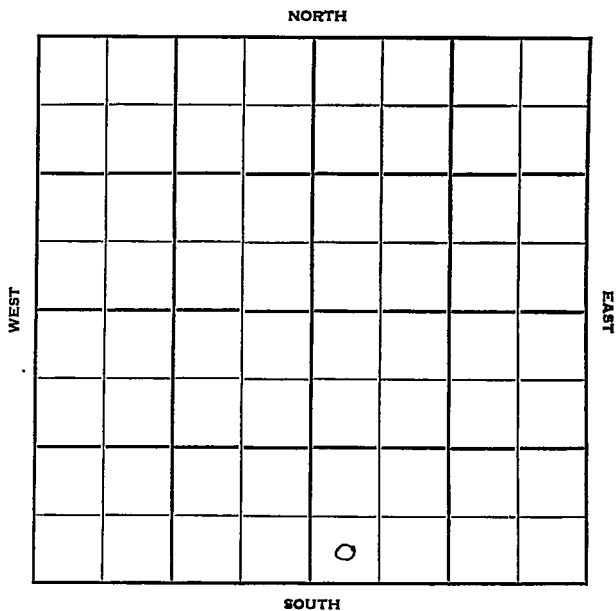


Section 2 Township 18 Range 14W

Well No. #1 Spears

Company Murphy Oil



Sec. 2 Twp. 18 R. 14W

Well No. #1 Spears Farm

Murphy Oil Company

Lewis - Contr. Contractor

Boyd

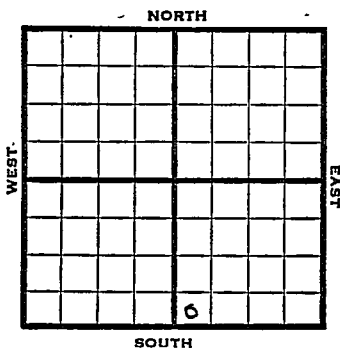
Ft. from N. Line

330' Ft. from S. Line

Ft. from E. Line

330' Ft. from W. Line

SW SW SE



1952

Elev. 1889' REPORT

1/23

RUR

2/6

TD 3370

5" @ 3368, DP

2/13

DD 3374' Fillup 5 gal mud 14 hrs.

DD 3378' TD 500 A Fill up 3000'

oil 12 hrs. S/10 BOPH POP

2/20

Spud 1-20-52

Oil well TD 3378' 8" @ 515'

Anhy 832' Lans. 3138' Cong. 3342'

Arb. 3368' TD 3370' 5" @ 3368

DD 3374' FU 5 gal mud 14 hr.

DD 3378' 500 A FU 3000' oil 12 hr.

S/10 BOPH

Comp. 203 BOPD

**COMPLETED**

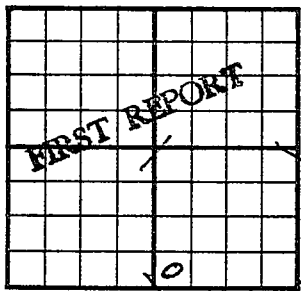
County Barton State Kansas

Sec. 2 (Blk. Twp.) 18 (Sur. Rge.) 14W Map No.

Operator Murphy Oil

Well No. 1 Farm Spears

Elev. \_\_\_\_\_ Location SW SW SE



330 Ft. From S Line SE

330 Ft. From W Line Quarter

1st. Report JAN 23 1952

Completion \_\_\_\_\_

Remarks \_\_\_\_\_

Lewis - Contr.

Spudding Date \_\_\_\_\_

Drlg. Data Boyd

RUR

J. E. TYRA

