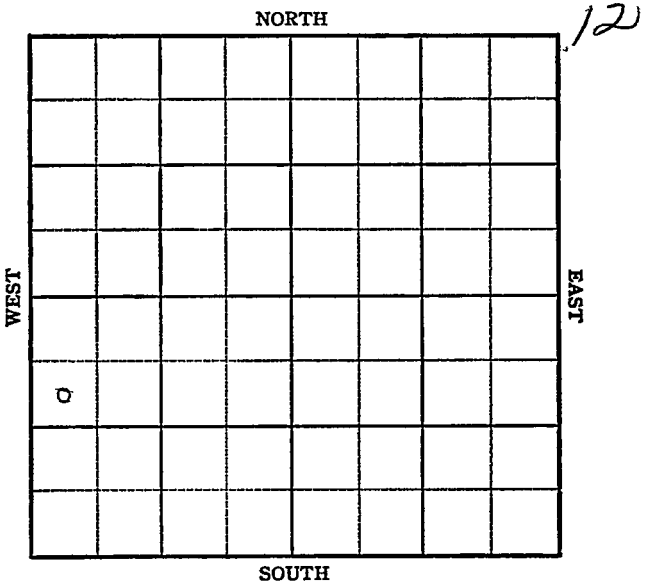


Section 3 Township 18 Range 14-W

Well No. #2 Eveliegh

Company B & R Drlg



Barton **KANSAS**
18

Sec. 3 Twp. _____ R. 14W ✓

Well No. #2 Eveliegh Farm _____

B & R Drlg. Company _____

Boyd Contractor _____

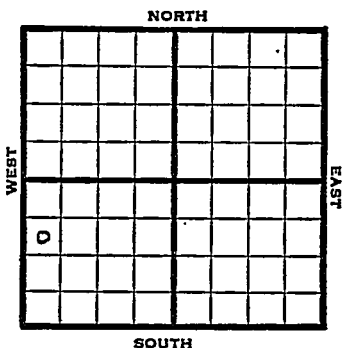
990' Ft. from N. Line

_____ Ft. from S. Line

_____ Ft. from E. Line

330' Ft. from W. Line

SW NW SW



1950.

Elev 1899

REPORT

5/17

Log up

7/5

Anhy 852

8" @ 860

Arb 3377-80

5" @ 3378

9 goph

1500 acid

S/15 boph

Comp 135 bopd / 3% wtr

Completed

COMPLETED

Kansas

Map No. _____ Sec. 3 Twp. 18 R. 14Well No. 2 Fveliegh

B & R Drlg. _____ Company

Contractor

S^{1/4} N^{1/4} SW

SECTION PLAT

990 Ft. from N. Line

_____ Ft. from S. Line

_____ Ft. from E. Line

330 Ft. from W. Line

FIRST RETURN			
o			

Barton

Location _____

Rig up X

Drilling and Remarks:

RECORD

Cased _____ in., _____ ft.

Sand _____

Gas _____

Oil _____

Total Depth _____

PRODUCTION

1st 24 hrs. Nat. _____

1st 24 hrs. after shot _____

Gas _____ Cu. Ft.

Dry Hole _____

Abandoned _____

Date

MAY 17 1950

19

J. E. TYRA Scout

Kansas

Map No. _____ Sec. 3 Twp. 18 R. 14W

Well No. 2 Eveleigh

D & R Drlg. _____ Company

_____ Contractor

S T 1 1/2 SW

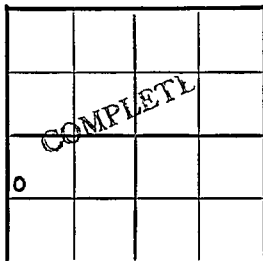
E1. 1899
SECTION PLAT

990 Ft. from N. Line

_____ Ft. from S. Line

_____ Ft. from E. Line

330 Ft. from W. Line



Barton County

Location _____

Rig up _____

Drilling and Remarks:

Anhy 852

8" 360

Arb. 3377-80

5" 3378

9 goph

1500 acid

RECORD

Cased _____ in., _____ ft.

Sand _____

Gas _____

Oil _____

Total Depth 3380

PRODUCTION

1st 24 hrs. Nat. _____

1st 24 hrs. after shot _____

Gas _____ Cu. Ft.

Dry Hole _____

Abandoned _____

Date

JUL 5 1950 19

E. TYRA Scout