



KANSAS

Barton ✓

Sec. 3 Twp. 18 R. 14-W

Well No. #6 Eveleigh Farm

~~Boyd Pool~~

Imo Oil & Gas Company

Contractor

Boyd Pool

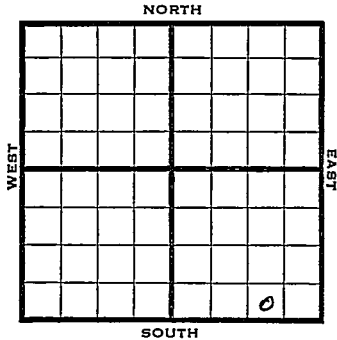
Ft. from N. Line

330 Ft. from S. Line

990 Ft. from E. Line

Ft. from W. Line

SW SE SE



1950

Elev 1913' REPORT

3/22

Spud 3-20-50

8" @ 864'

WOC

4/26

TD 3390'

8" @ 864'

Anhy 856'

Heebner 3082'

Lans 3157'

Cong 3368'

Arb. 3387-90'

5" @ 3388'

Comp 44 bopd

Comp

**COMPLETED**

*[Faint handwritten notes]*

*[Faint handwritten notes]*

Map No. \_\_\_\_\_ Sec. 3 Twp. 18 R. 14W

Well No. 6 Eveleigh

Imo Oil & Gas Company

B & R Drlg. Contractor

SW SE SE

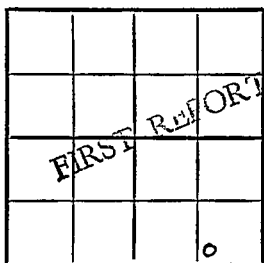
El. 1913  
SECTION PLAT

\_\_\_\_\_ Ft. from N. Line

330 Ft. from S. Line

990 Ft. from E. Line

\_\_\_\_\_ Ft. from W. Line



Barton County

Location \_\_\_\_\_

Rig up \_\_\_\_\_

Drilling and Remarks:

Spud 3-20-50

8" @ 864

WOC

RECORD

Cased \_\_\_\_\_ in., \_\_\_\_\_ ft.

Sand \_\_\_\_\_

Gas \_\_\_\_\_

Oil \_\_\_\_\_

Total Depth \_\_\_\_\_

PRODUCTION:

1st 24 hrs. Nat. \_\_\_\_\_

1st 24 hrs. after shot \_\_\_\_\_

Gas \_\_\_\_\_ Cu. Ft.

Dry Hole \_\_\_\_\_

Abandoned \_\_\_\_\_

Date

MAK 22 1950 19

J. E. TYRA Scout

Map No. \_\_\_\_\_ Sec. 3 Twp. 18 R. 14WWell No. 6 Eveleigh

\_\_\_\_\_ Imo Oil &amp; Gas \_\_\_\_\_ Company

\_\_\_\_\_ Contractor

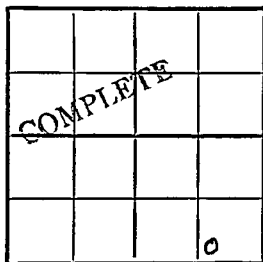
SW SE SE

E. 1913  
SECTION PLAT

\_\_\_\_\_ Ft. from N. Line

330 Ft. from S. Line990 Ft. from E. Line

\_\_\_\_\_ Ft. from W. Line



Barton County

Location \_\_\_\_\_

Rig up \_\_\_\_\_

Drilling and Remarks:

8" C 864  
 Anby 856  
 Heebner 3082  
 Lans. 3157  
 Cong. 3368  
 Art. J 3387-90  
 5" C 3388  
 Comp. 44 by J  
 Date \_\_\_\_\_

## RECORD

Cased \_\_\_\_\_ in., \_\_\_\_\_ ft.

Sand \_\_\_\_\_

Gas \_\_\_\_\_

Oil \_\_\_\_\_

Total Depth 3390

## PRODUCTION

1st 24 hrs. Nat. \_\_\_\_\_

1st 24 hrs. after shot \_\_\_\_\_

Gas \_\_\_\_\_ Cu. Ft.

Dry Hole \_\_\_\_\_

Abandoned \_\_\_\_\_

APR 26 1950 19

J. E. TYRA Scout

