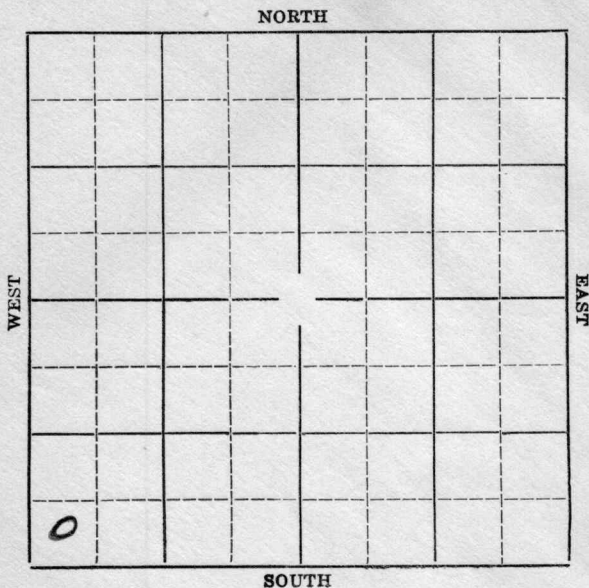


Section 6 Township 20 Range 10-W

Well Number #1 John Berscheidt "A"

Company J. Tatlock



KANSAS

Rice

Sec. 6 Twp. 20 R. ~~10W~~ 10W

Well No. #1 John Berscheidt "A" Farm

J. Tatlock Company

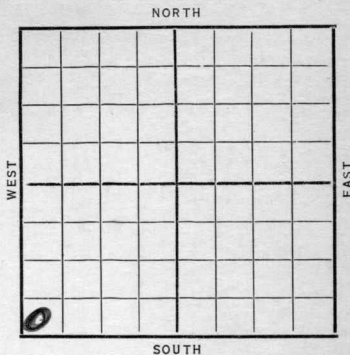
\_\_\_\_\_ Ft. from N. Line

330' Ft. from S. Line

\_\_\_\_\_ Ft. from E. Line

330' Ft. from W. Line

Elev. 1778



~~1936~~

REPORT

10/14	Rig on ground.
10/22	<del>Drilled 2000 ft. rig.</del>
	Rigging up.
10/29	10" @ <del>113'</del> WOC.
11/6	Drlg. 2000
11/12	Drlg. 2900
11/19	Sil. 3276'. Set 7". Rust.
11/27--12/3--12/10--	
	<i>3268 (corrected)</i>
12/16	Sil. <del>3276'</del> T. D. 3274'. Pot. 1486 Nat. <i>Returned 12/21/36</i>
12/22	Sil. 3268'. (Corrected)

COMPLETED

Map No. 46 Sec. 6 Twp. 20 R. 10W

Well No. 1 John Beschmidt

J. G. Tlock Company

Contractor

### SECTION PLAT


\_\_\_\_\_ Ft. from N. Line

330 Ft. from S. Line

\_\_\_\_\_ Ft. from E. Line

330 Ft. from W. Line

### FIRST REPORT

Location \_\_\_\_\_

Rig up \_\_\_\_\_

Drilling and Remarks:

ROG.

### RECORD

Cased \_\_\_\_\_ in., \_\_\_\_\_ ft.

Sand \_\_\_\_\_

Gas \_\_\_\_\_

Oil \_\_\_\_\_

Total Depth \_\_\_\_\_

### PRODUCTION

1st 24 hrs. Nat. \_\_\_\_\_

1st 24 hrs. after shot \_\_\_\_\_

Gas \_\_\_\_\_ Cu. Ft.

Dry Hole \_\_\_\_\_

Abandoned \_\_\_\_\_

Date

OCT 14 1936 19

S. J. LEWIS Scout


Map No. 46 Sec. 6 Twp. 20 R. 10 W.

Well No. John Berscheid & Co  
Tattoc Company

Contractor

**SECTION PLAT**

     Ft. from N. Line  
330 Ft. from S. Line  
     Ft. from E. Line  
330 Ft. from W. Line



**CORRECTION**

Location \_\_\_\_\_

Rig up \_\_\_\_\_

Drilling and Remarks:

*Reported as  
# J. Berscheid &  
we has split the  
lease making  
8 1/2 "a" + N 1/2 B*

**RECORD**

Cased \_\_\_\_\_ in., \_\_\_\_\_ ft.  
Sand \_\_\_\_\_  
Gas \_\_\_\_\_  
Oil \_\_\_\_\_  
Total Depth \_\_\_\_\_

**PRODUCTION**

1st 24 hrs. Nat. \_\_\_\_\_  
1st 24 hrs. after shot \_\_\_\_\_  
Gas \_\_\_\_\_ Cu. Ft.  
Dry Hole \_\_\_\_\_  
Abandoned \_\_\_\_\_

Date

**DEC 16 1936**

19

**S. J. LEWIS**

Scout

# KANSAS

Map No. 46 Sec. 6 Twp. 20 R. 10W

Well No. J. Berscheid "a"

Patlock Company

Contractor

### SECTION PLAT

     Ft. from N. Line

230 Ft. from S. Line

     Ft. from E. Line

230 Ft. from W. Line


## COMPLETED

Location     

Rig up     

Drilling and Remarks:

Oil 3268 collected

PO 1486

### RECORD

Cased      in.,      ft.

Sand     

Gas     

Oil     

Total Depth 3274

### PRODUCTION

1st 24 hrs. Nat.     

1st 24 hrs. after shot     

Gas      Cu. Ft.

Dry Hole     

Abandoned     

Date

DEC 22 1936

19     

S. J. LEWIS

Scout