

# KANSAS

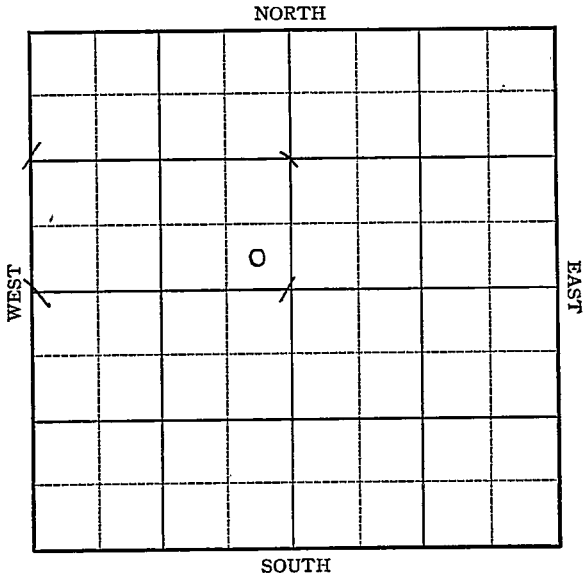
FORM 51 5M 1-42 PETROL

Barton

Section 14 Township 18 Range 11-W

Well No. #1 Roesler

Company Helmerich & Payne etal



Sec. 14 - Twp. 18 R. 11-W

Well No. #1 Roesler Farm

Helmerich & Payne etal. Company

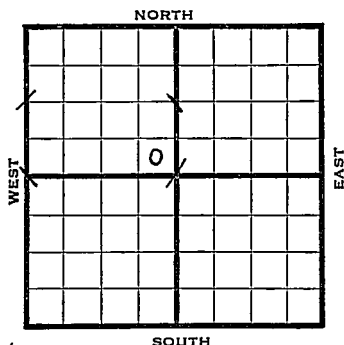
Wildcat

\_\_\_\_\_ Ft. from N. Line

330 Ft. from S. Line

330 Ft. from E. Line

\_\_\_\_\_ Ft. from W. Line



SE NW El. 1782

1943

REPORT

- 1/27 Location.
- 2/3 8" @ 385' WOC
- 2/10 Drlg., 2585'
- 2/17 Lans 3110  
Arb 3291  
Sat 3294-99  
3299-3313 TD  
Run Ssg.
- 2/24 5" Casing set 3291  
TD 3313-1500' oil  
1000 water PB 3305
- 3/3 Pump 12½ oil per hr 6 hrs.
- 3/10 Pump 50 bbls oil plus 50 gals  
water in 8 hrs PB 3270'
- 3/17 Arb. 3291  
5" @ 3291'  
Lans 3010  
T.D. 3313'  
P.B. 3270'  
Pump 15l pot.  
Gravity 36'

**COMPLETED**

Map No. **KANSAS** Sec. **14** Twp. **18** R. **11W**

Well No. **1 Roesler**

**Helmerich & Payne etal.** Company

**FIRST REPORT** Contractor

**SE NW**

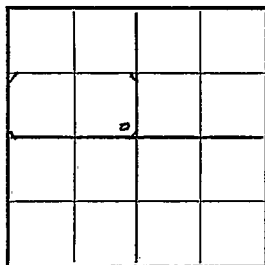
**SECTION PLAT**

\_\_\_\_\_ Ft. from N. Line

**330** Ft. from S. Line

**330** Ft. from E. Line

\_\_\_\_\_ Ft. from W. Line



**WILDCAT**

Location **XXX**

Rig up \_\_\_\_\_

Drilling and Remarks:

**RECORD**

Cased \_\_\_\_\_ in., \_\_\_\_\_ ft.

Sand \_\_\_\_\_

Gas \_\_\_\_\_

Oil \_\_\_\_\_

Total Depth \_\_\_\_\_

**PRODUCTION**

1st 24 hrs. Nat. \_\_\_\_\_

1st 24 hrs. after shot \_\_\_\_\_

Gas \_\_\_\_\_ Cu. Ft.

Dry Hole \_\_\_\_\_

Abandoned \_\_\_\_\_

Date

**JAN 27 1943** 19

**S. J. LEWIS** Scout

Barton

KANSAS

Map No. 55 Sec. 14 Twp. 18 R. 11WWell No. 1 RoeslerHelmerich & Payne etal. Company**COMPLETED**

Contractor

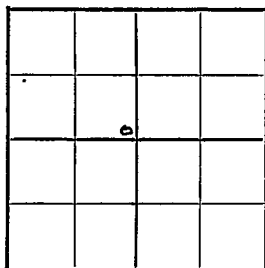
SE NW

SECTION PLAT

\_\_\_\_\_ Ft. from N. Line

330 Ft. from S. Line330 Ft. from E. Line

\_\_\_\_\_ Ft. from W. Line



WILD CAT

Location \_\_\_\_\_

Rig up \_\_\_\_\_

Drilling and Remarks:

*Cr 3291**5" C 3291**Lans 3016**PB 3270**Pump 157 P.Y.**21" G.W.*

RECORD

Cased \_\_\_\_\_ in., \_\_\_\_\_ ft.

Sand \_\_\_\_\_

Gas \_\_\_\_\_

Oil \_\_\_\_\_

Total Depth 3313'

PRODUCTION

1st 24 hrs. Nat. \_\_\_\_\_

1st 24 hrs. after shot \_\_\_\_\_

Gas \_\_\_\_\_ Cu. Ft.

Dry Hole \_\_\_\_\_

Abandoned \_\_\_\_\_

Date

MAR 17 1943

19

S. J. LEWIS

Scout