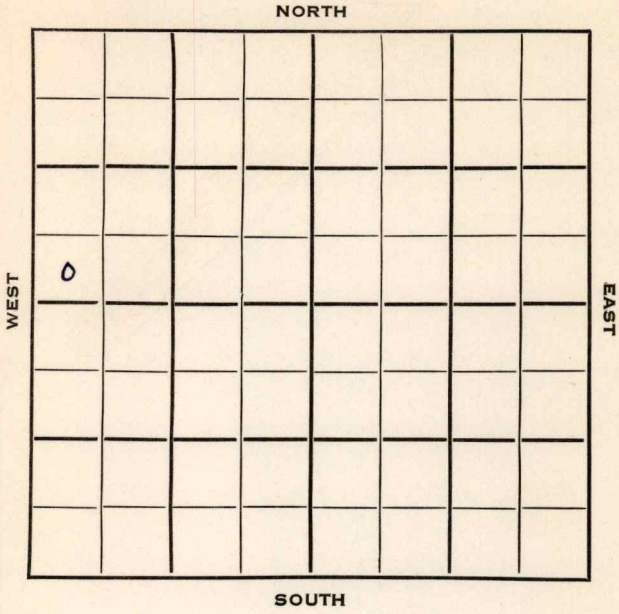


Section 16 Township 31 Range 5E

Well No. #1 Elliott

Company Lindas Oil Company



Cowley
31

KANSAS
5E ✓

Sec. 16 Twp. 31 R. 5E

Well No. #1 Elliott Farm

Lindas Oil Company

Lindas Contractor

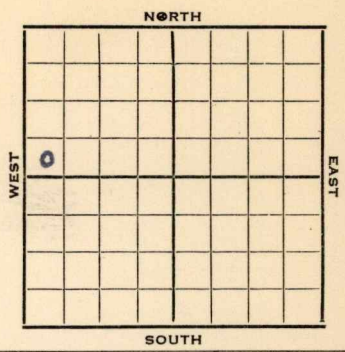
Ft. from N. Line

330 Ft. from S. Line

Ft. from E. Line

330 Ft. from W. Line

SW SW NW



1953 Elev. 1253' REPORT

2/25 Spud 2-18-53
10" @ 110
Layton 2226
DST 2241

4/29 Spud 2-18-53 D & A TD 2930
10" @ 110 KC 2224
DST 2216-41 open 20 min 1,178,000 gas
800# Bart 2843 Miss 2900
TD 2930
DST 2220-50 open 2 hr. rec 120' GCM
80# 7" @ 2310 CO to 2300
60/2226-41 1 1/2 MCFG 2000 A wtr.
D & A

ABANDONED


County **Cowley** State **Kansas**

Sec. **16** (Blk. Twp.) **31** (Sur. Rge.) **5E** Map No.

Operator **Lindas Oil**

Well No. **1** Farm **Elliott**

Elev. Location **SW SW NW**



330 Ft. From **S** Line **NW**

330 Ft. From **W** Line **Quarter**

1st. Report **FEB 25 1953**

Completion

Remarks

Lindas - Contr.

Spudding Date **2-18-53**

Drlg. Data
10" @ 110 Layton 2226 DST 2241

FEB 25 1953

Scout Cards
 Lindas Oil
 Lindas Oil
 Lindas Oil
 Lindas Oil
 Lindas Oil
 Lindas Oil
 Lindas Oil
 Lindas Oil

County Cowley State Kansas

Sec. 16 (Blk. Twp.) 31 (Sur. Rge.) 5 E Map No.

Operator Lindas Oil

Well No. 1 Farm Elliott

Elev. 1253 Location SW SW NW

330 Ft. From S Line NW

330 Ft. From W Line Quarter

1st. Report

Completion APR 29 1953

Remarks

Lindas - Contr.

Spudding Date 2-18-53

Drlg. Data D & A TD 2930

10" @ 110 KC 2224 DST 2216-41

open 20 min. 1,178,000 gas 800#

Bart. 2843 Miss. 2900 TD 2930

DST 2220-50 open 2 hr. Rec. 120' gcm

80# 7" @ 2310 CO to 2300 60/ 2226-41

1 1/2 mcfg 2000 A wtr.

D & A