

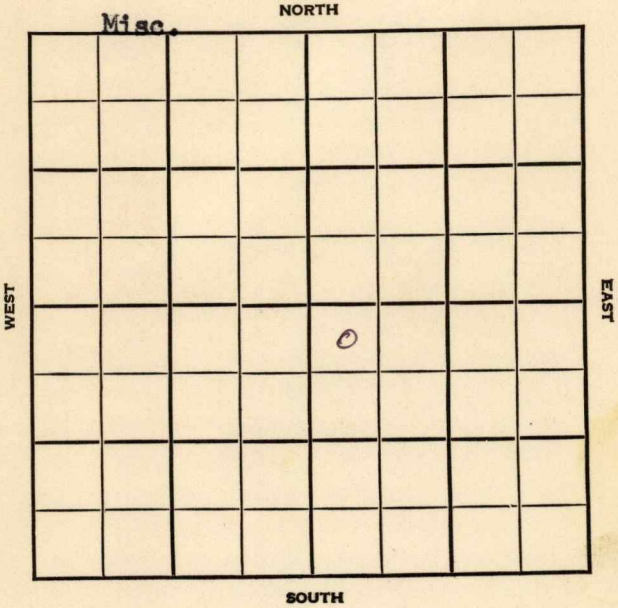
KANSAS

Cowley

Section 17 Township 31 Range 5E

Well No. 1 Elliott Lewis

Company Thrift Drlg.



Cowley



Sec. 17 **KANSAS** Twp. 31 R. 5E

Well No. #1 Elliott Lewis Farm \_\_\_\_\_  
Thrift Drlg. \_\_\_\_\_ Company \_\_\_\_\_

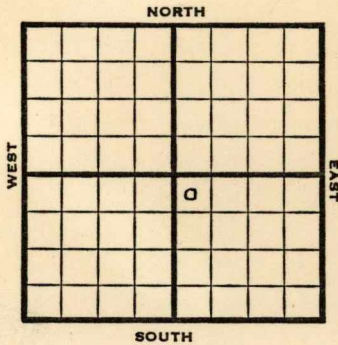
Miscellaneous

330' Ft. from N. Line

\_\_\_\_\_ Ft. from S. Line

\_\_\_\_\_ Ft. from E. Line

330' Ft. from W. Line



NW SE

1948

**Elev. -**

**REPORT**

3/10 Location

3/17 "

3/24 8" @ 74'  
Drlg. 2395'

3/31 **Mississippi 2872'**  
**TD 2892'**

**ABANDONED**

Map No. \_\_\_\_\_ Sec. 17 Twp. 31 R. 5E

Well No. 1 Elliott

Thrift Drlg. \_\_\_\_\_ Company

FIRST REPORT \_\_\_\_\_ Contractor

NW SE


SECTION PLAT

330 Ft. from N. Line

\_\_\_\_\_ Ft. from S. Line

\_\_\_\_\_ Ft. from E. Line

330 Ft. from W. Line



Cowley County

Location x

Rig up \_\_\_\_\_

Drilling and Remarks:

RECORD

Cased \_\_\_\_\_ in., \_\_\_\_\_ ft.

Sand \_\_\_\_\_

Gas \_\_\_\_\_

Oil \_\_\_\_\_

Total Depth \_\_\_\_\_

PRODUCTION

1st 24 hrs. Nat. \_\_\_\_\_

1st 24 hrs. after shot \_\_\_\_\_

Gas \_\_\_\_\_ Cu. Ft.

Dry Hole \_\_\_\_\_

Abandoned \_\_\_\_\_

Date

MAR 10 1948

19

S. J. LEWIS Scout

Map No. 2 Sec. 17 Twp. 31 R. 5E

Well No. 1 Lewis

Thrift Drlg. Company

**CORRECTION**

Contractor

NW SE

SECTION PLAT

330 Ft. from N. Line

\_\_\_\_\_ Ft. from S. Line

\_\_\_\_\_ Ft. from E. Line

330 Ft. from W. Line

		o	

Cowley County

Location \_\_\_\_\_

Rig up \_\_\_\_\_

Drilling and Remarks:

Reported as

#1 Elliott

RECORD

Cased \_\_\_\_\_ in., \_\_\_\_\_ ft.

Sand \_\_\_\_\_

Gas \_\_\_\_\_

Oil \_\_\_\_\_

Total Depth \_\_\_\_\_

PRODUCTION

1st 24 hrs. Nat. \_\_\_\_\_

1st 24 hrs. after shot \_\_\_\_\_

Gas \_\_\_\_\_ Cu. Ft.

Dry Hole \_\_\_\_\_

Abandoned \_\_\_\_\_

Date

MAR 24 1948 19

S. J. LEWIS

Scout

Map No. 2 Sec. 17 Twp. 31 R. 5E

Well No. 1 Lewis

Thrift Drlg. Company

**ABANDONED** Contractor

NW SE

SECTION PLAT

330 Ft. from N. Line

\_\_\_\_\_ Ft. from S. Line

\_\_\_\_\_ Ft. from E. Line

330 Ft. from W. Line

		o	

Cowley County

Location \_\_\_\_\_

Rig up \_\_\_\_\_

Drilling and Remarks:

*Miss 2872*

RECORD

Cased \_\_\_\_\_ in., \_\_\_\_\_ ft.

Sand \_\_\_\_\_

Gas \_\_\_\_\_

Oil \_\_\_\_\_

Total Depth 2872

PRODUCTION

1st 24 hrs. Nat. \_\_\_\_\_

1st 24 hrs. after shot \_\_\_\_\_

Gas \_\_\_\_\_ Cu. Ft.

Dry Hole \_\_\_\_\_

Abandoned \_\_\_\_\_

Date

MAR 31 1948 19

S. J. LEWIS Scout