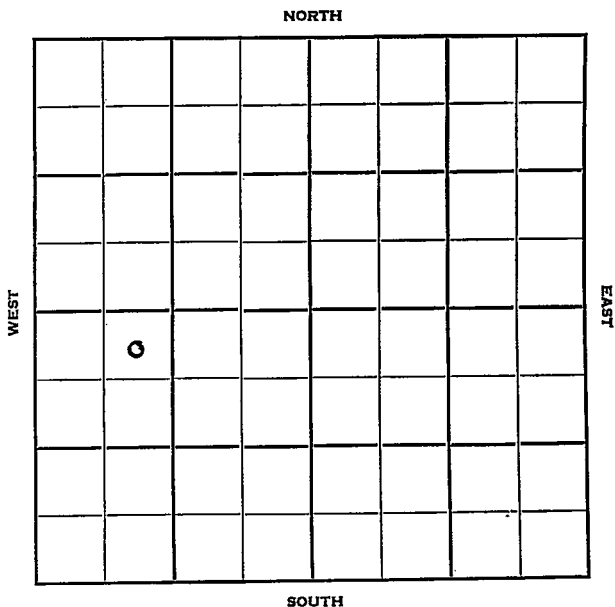


Section 19 Township 18 Range 11 W

Well No. # 1 Schrepel

Company Sohio



Sec. 19 Twp. 18 R. 11W ✓

Well No. #1-Schrepel Farm _____

Sohio Company _____

Penguin Drlg. - Contr. Contractor _____

Wildcat

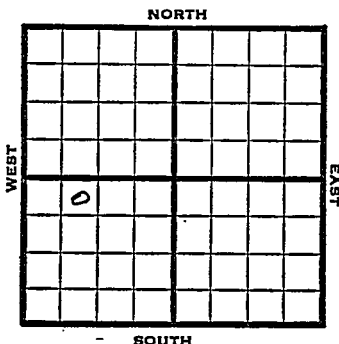
330' Ft. from N. Line

_____ Ft. from S. Line

_____ Ft. from E. Line

990' Ft. from W. Line

NE NW SW



1951

Elev. 1807' REPORT

3/7

Spud 3-6-51
Rng 8"

4/18

Spud 3-6-51 Oil well TD 3486'
8" @ 205 Anhy 660-75' Top 2629'
Heeb 2975', Br. lime 3064', Lans
3082'
DST 3083-97 open 1/2 hr. rec 4' mud
DST 3101-13 open 20 min. rec 210' HO
& GCM
DST 3152-66 open 1 hr. rec 15' HOCM
75' SW
DST 3218-36 open 1 hr. rec 40' SOCM
Cong. 3392', Arb. 3475-86 TD
CO to 3328 5" @ 3352 44/3223-34
3000 A S/2 1/2 BOPH S/14 BFPH
60 % water, PB 3210' 20/3103-08
2000 A S/47 BO 1 hr. S/44 BO
2nd hr. S/20 BOPH F/140 BO 2 1/2 hr.
Comp. 343 BOPD Gr. 50

COMPLETED

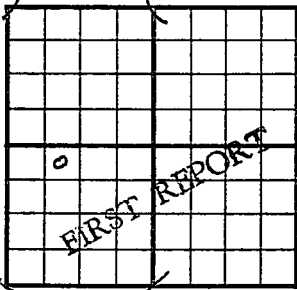
County **Barton** State **Kansas**

Sec. **19** (Blk.) **18** (Sur.) **11W** Map No.

Operator **Sohio**

Well No. **1** Farm **Schrepel**

Elev. Location **NE NW SW**



330 Ft. From **N** Line **SW**

990 Ft. From **W** Line Quarter

1st. Report **MAR 7 1951**

Completion

Remarks

Penguin Drlg. - Contr.

Spudding Date **3-6-51**

Drlg. Data **Wildcat**

ring 8"

