

KANSAS

Rice

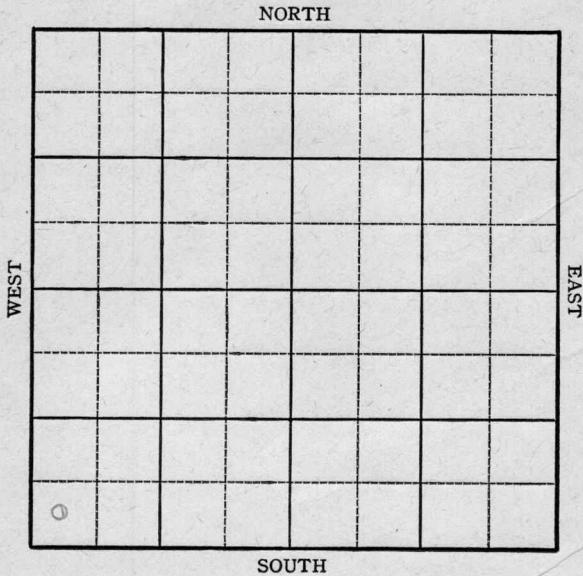
FORM 51 5M PETROL

O.W.W.O.

Section 11 Township 20 Range 10W

Well No. #1 Miner
1 W. P. Miner

Company Hinkle Oil et al Sera Bros. & Hyde



KANSAS Rice

Sec. 11 Twp. 20 R. 10-W

Well No. #1 W. P. Miner Farm

Hinkle Oil & tal Company

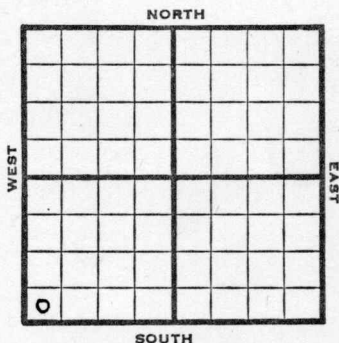
_____ Ft. from N. Line

330 Ft. from S. Line

_____ Ft. from E. Line

330 Ft. from W. Line

SW/c Elev. 1804



1945

REPORT

9/26 10" @ 200'
Drlg. 2735'

10/3 Lans. 3067
Arb. 3395
TD 3405'

ABANDONED

KANSAS

Pool Name Silica

Kansas

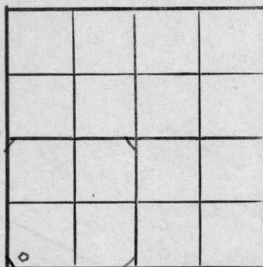
Map No. 46 Sec. 11 Twp. 20 R. 10WWell No. 1 W. P. MinerHinkle Oil etal Company

FIRST REPORT

Contractor

SW/c

SECTION PLAT



_____ Ft. from N. Line

330 Ft. from S. Line

_____ Ft. from E. Line

330 Ft. from W. LineRice County

Location _____

Rig up _____

Drilling and Remarks:

10"-2002735'

RECORD

Cased _____ in., _____ ft.

Sand _____

Gas _____

Oil _____

Total Depth _____

PRODUCTION

1st 24 hrs. Nat. _____

1st 24 hrs. after shot _____

Gas _____ Cu. Ft.

Dry Hole _____

Abandoned _____

Date

SEP 26 1945 19S. J. LEWIS Scout

O.W.W.O.

FORM 513 SUNRAY

County Rice Elev. 1804
 Sec. 11 Twp. 20 Rge. 10W
 Company Isern Bros. & Hyde
 Farm Name Muir No. 1

TOPS	DEPTH	LOG	DATUM	Loc. in Sec.
Anh.				SW SW SW
TP.				(OWWO)
H.				O.W.W.O.
Tr.				Geol.
Dg.				Contr.
BL.				
L.				
K.C.	3067			
B.K.C.				
Ce.				
C.				
M.				
M.				Pool
K.				Raymond
Mz.				
Ma.				
V.				
S.				
S.				FIRST REPORT
A.	3395			MAR 20 57
R.				
PE.				
G.				
T.D.	OTD 3405			0

Date Comm. 3-18-57
VSSO 3139-13 3151-52 3258-62
3298-99 CO to run SJ

~~12~~

CORRECTION

FORM 513 SUNRAY

County Rice Elev. 1804
 Sec. 11 Twp. 20 Rge. 10W
 Company Isern Bros. & Hyde
 Farm Name ~~Mine~~ Miner No. 1

TOPS	DEPTH	LOG	DATUM	Loc. in Sec.
Anh.				SW SW SW
Tr.				OWWO
H.		2898		
Tr.		2916		
Dg.				
Bl.		3030		
L.		3047		
K.C.	3067			Geol.
B.K.C.		3314		Contr.
Ce.				
C. <u>3d</u>		3353-62		
M.				Pool
M.				Raymond
K.				
Mz.				
Mq.				
V.				
S.				
S.				
A.	3395	3398		ABANDONED
R.				
Pe.				
G.				
T.D.	3414	3105		APR 3, '57

Date Comm. 3-18-57

VSSO 3139-13 3151-52 3258-62

3298-99 CO to run SJ MAR 27 57 Pipe set

APR 3 '57 5 1/2 @ 3413 / 150 co 24 /

3355-61 & 35 Bwph no 15

24 / no

D & A