

KANSAS

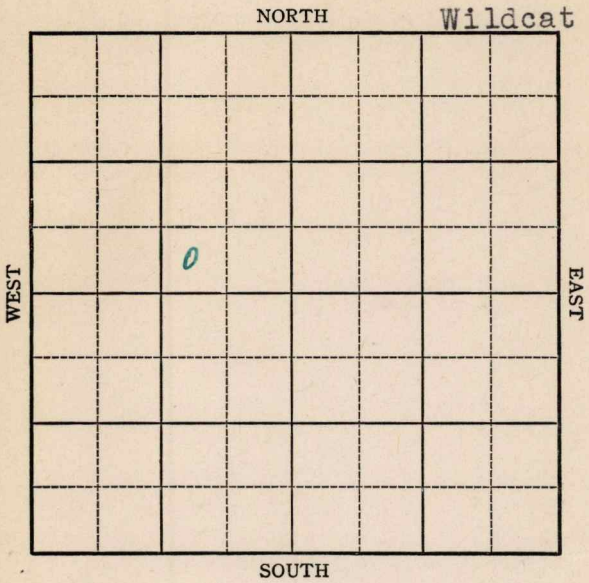
Cowley

FORM 51 5M 10-41 PETROL

Section 22 Township 31 Range 5-E

Well No. #1 Lewis

Company Westgate-Greenland



Sec. 22 Twp. 31 R. 5-E

Well No. #1 Lewis Farm

Westgate - Greenland Company

(Wildcat)

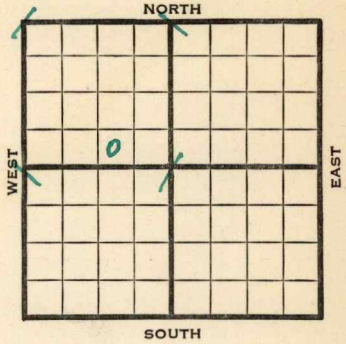
_____ Ft. from N. Line

330 Ft. from S. Line

990 Ft. from E. Line

_____ Ft. from W. Line

Elev. 1283



1942

REPORT

3/25

Location

4/2

"

4/8

10" - 50' Drlg. 438'

4/15

Drlg. 2370'

4/22

Miss. 3018'

T.D. 3050'

No shows.

ABANDONED

Map No. 2 Sec. 22 Twp. 31 R. 5E

Well No. 1 Lewis


Westgate-Greenland Company

FIRST REPORT

Contractor

SW SE NW

SECTION PLAT



_____ Ft. from N. Line

330 Ft. from S. Line

990 Ft. from E. Line

_____ Ft. from W. Line

WTLDCAT

Location XXX

Rig up _____

Drilling and Remarks:

RECORD

Cased _____ in., _____ ft.

Sand _____

Gas _____

Oil _____

Total Depth _____

PRODUCTION

1st 24 hrs. Nat. _____

1st 24 hrs. after shot _____

Gas _____ Cu. Ft.

Dry Hole _____

Abandoned _____

Date

MAR 25 1942 19

S. I. LEWIS Scout

Cowley

KANSAS

Map No. 2 Sec. 22 Twp. 31 R. 5E

Well No. 1 Lewis

Westgate-Greenland Company

ABANDONED Contractor

SW S E NW

SECTION PLAT

	0		

_____ Ft. from N. Line
330 Ft. from S. Line
990 Ft. from E. Line
 _____ Ft. from W. Line

WILDCAT

Location _____

Rig up _____

Drilling and Remarks:

Miss 3018
No shows

RECORD

Cased _____ in., _____ ft.
 Sand _____
 Gas _____
 Oil _____
 Total Depth 3050

PRODUCTION

1st 24 hrs. Nat. _____
 1st 24 hrs. after shot _____
 Gas _____ Cu. Ft.
 Dry Hole _____
 Abandoned _____

Date

APR 22 1942 19

S. J. LEWIS Scout