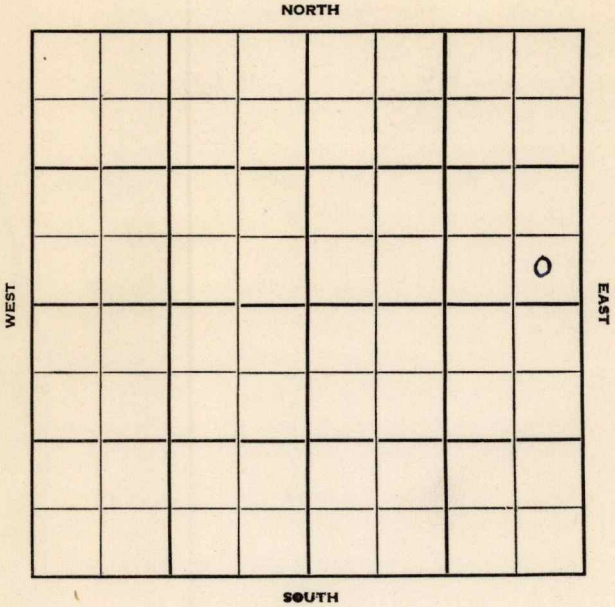


Section 24 Township 31 Range 5 E

Well No. # 1 Bogner

Company Tom Palmer



Sec. 24 Twp. 31 R. 5E

Well No. #1 Bogner Farm

Tom Palmer Company

Wildcat Contractor

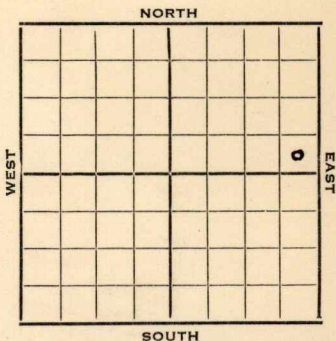
Ft. from N. Line

330' Ft. from S. Line

330' Ft. from E. Line

Ft. from W. Line

SE SE NE



1951 **Elev. 1361'** REPORT

12/19 Location

1952

2/6 **Miss 2999** 7" @ 3006

Pay 3053

TD 3058 5" @ 3052

2/13 DO to 3058

Test 1/2 boph 1500 A

5/21 Spud 1-2-52 Oil Well TD 3184

15" @ 350 12" @ 1350 10" @ 1498

8" @ 1944'

Lans. 2275

Miss. 2999

7" @ 3006' TD 3058 5" @ 3052

CO to 3058 1/2 boph 500 A P/ 29 bo

15 hr. 1000 A P/ 7 boph DD 3184

PB 3076 3500 A Comp. 25 bopd

COMPLETED


County **Cowley** State **Kansas**

Sec. **24** (Blk.) **31** (Sur.) (Twp.) **5E** Map No.

Operator **Tom Palmer**

Well No. **1** Farm **Bogner**

Elev. Location **SE SE NE**



330 Ft. From **S** Line **NE**

330 Ft. From **E** Line Quarter

1st. Report **DEC 1 8 1951**


Completion

Remarks

Spudding Date

Drig. Data **Wildcat**

Location



J. E. TYRA

