



Rice

KANSAS

Sec. 15 Twp. 20 R. 10W ✓

Well No. #1 Burns Farm \_\_\_\_\_

Stickle Drlg. Company \_\_\_\_\_

Raymond Pool

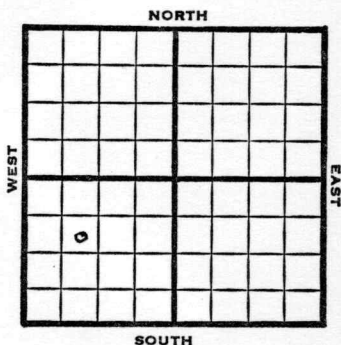
990' Ft. from N. Line

\_\_\_\_\_ Ft. from S. Line

\_\_\_\_\_ Ft. from E. Line

990' Ft. from W. Line

SE NW SW



1949

Elev 1836'

REPORT

6/15

8" @200'  
Anhy 482'  
Drlg. 1740'

6/21

Lansing 3068'  
Drlg 3120'

6/28

Simpson 3374'  
Arb. 3390'  
TD 3392  
5" @ 3392'

7/6

"

7/13

TD 3394½  
Arb. 3390'  
5" @ 3392'  
500 acid  
Pump 55 Oil / 35 W Pot  
39° Gr.  
Comp

**COMPLETED**

Rice County Kansas State

Map No. \_\_\_\_\_ Sec. 15 Twp. 20 R. 10W

Well No. 1 Burns

Harwood Oil Company

Stickle Drlg. Contractor

SE NW SW


FIRST REPORT  
SECTION PLAT

990 Ft. from N. Line

\_\_\_\_\_ Ft. from S. Line

\_\_\_\_\_ Ft. from E. Line


990 Ft. from W. Line



Raymond Pool

Remarks:

8" @ 200 Anhy 482 drlg. 1740



Date JUN 15 1949

Scout S. J. LEWIS

