

Cowley

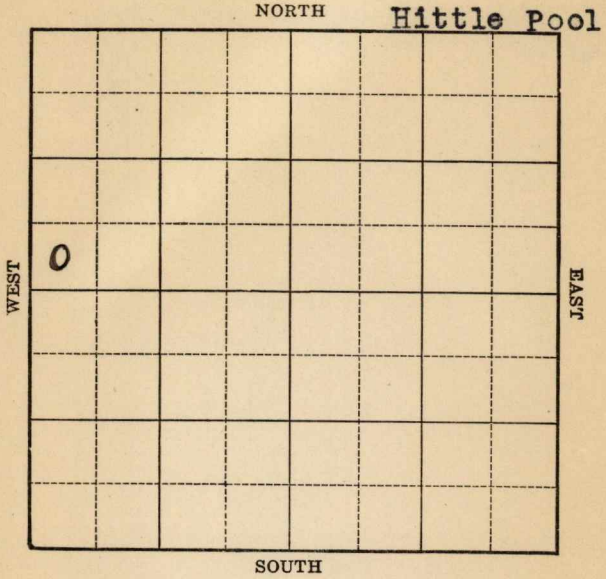
KANSAS

Form 51-5M-7-39-Palace

Section 22 Township 31 Range 4-E

Well No. #1 M. King

Company McKnab & Blair





Map No. \_\_\_\_\_ Sec. 22 Twp. 31 R. 4E

Well No. 1 M. King

McKnab & Blair


Company

Contractor

FIRST REPORT

SW NW

SECTION PLAT



\_\_\_\_\_ Ft. from N. Line

330 Ft. from S. Line

\_\_\_\_\_ Ft. from E. Line

330 Ft. from W. Line

HITTLE POOL

Location \_\_\_\_\_

RECORD

Rig up \_\_\_\_\_

Drilling and Remarks: ~~\_\_\_\_\_~~

Rotary

Cased \_\_\_\_\_ in., \_\_\_\_\_ ft.

Sand \_\_\_\_\_

Gas \_\_\_\_\_

Oil \_\_\_\_\_

Total Depth \_\_\_\_\_

PRODUCTION

1st 24 hrs. Nat. \_\_\_\_\_

1st 24 hrs. after shot \_\_\_\_\_

Gas \_\_\_\_\_ Cu. Ft.

Dry Hole \_\_\_\_\_

Abandoned \_\_\_\_\_

Date

AUG 2 1939

19


S. J. LEWIS

Scout

We show dry hole here--same feet measurements. Don Schumaker

Map No. \_\_\_\_\_  
Well No. I. M. King  
McKray & Blair  
Company \_\_\_\_\_  
Contractor \_\_\_\_\_

SECTION PLAT



SW 1/4  
Pt. from N. line \_\_\_\_\_  
330 Pt. from S. line \_\_\_\_\_  
Pt. from E. line \_\_\_\_\_  
330 Pt. from W. line \_\_\_\_\_

HITTIE POOL

RECORD  
Location \_\_\_\_\_  
Cased \_\_\_\_\_ ft  
Sand \_\_\_\_\_  
Gas \_\_\_\_\_  
Rig up \_\_\_\_\_  
Drilling and Remarks \_\_\_\_\_

- Misc Small Maps \_\_\_\_\_
- Cards \_\_\_\_\_
- Tracing \_\_\_\_\_
- France Map \_\_\_\_\_
- Scarborough Map \_\_\_\_\_
- Moody Map \_\_\_\_\_
- Geological Dept. \_\_\_\_\_
- Moody Plat Book \_\_\_\_\_

*Paul*  
*Ray*

Date \_\_\_\_\_

Cowley

KANSAS

Map No. 2 Sec. 22 Twp. 31 R. 4E

Well No. 1 M. King


McKnab & Blair Company

CORRECTION Contractor

SW NW

SECTION PLAT

         Ft. from N. Line



330 Ft. from S. Line

         Ft. from E. Line

360 Ft. from W. Line

HITTLE POOL

Location         

Rig up         

Drilling and Remarks:  
Rotary

RECORD

Cased          in.,          ft.

Sand         

Gas         

Oil         

Total Depth         

We have no record  
of dry hole.

PRODUCTION

1st 24 hrs. Nat.         

1st 24 hrs. after shot         

Gas          Cu. Ft.

Dry Hole         

Abandoned         

Date

AUG 9 1939 19

S. J. LEWIS

Scout

**KANSAS** Cowley

Map No. 2 Sec. 22 Twp. 31 R. 4E

Well No. 1 M. King

McKna & Blair Company

Contractor

89V/VW.

**ABANDONED**


\_\_\_\_\_ Ft. from N. Line

330 Ft. from S. Line

\_\_\_\_\_ Ft. from E. Line

360 Ft. from W. Line

**SECTION PLAT**



Little Pool.

Location \_\_\_\_\_

Rig up \_\_\_\_\_

Drilling and Remarks:

Cr & 3464  
No oil or water

**RECORD**

Cased \_\_\_\_\_ in., \_\_\_\_\_ ft.

Sand \_\_\_\_\_

Gas \_\_\_\_\_

Oil \_\_\_\_\_

Total Depth 3480

**PRODUCTION**

1st 24 hrs. Nat. \_\_\_\_\_

1st 24 hrs. after shot \_\_\_\_\_

Gas \_\_\_\_\_ Cu. Ft.

Dry Hole \_\_\_\_\_

Abandoned \_\_\_\_\_

Date

AUG 23 1939 19

S. J. LEWIS Scout