

Rice

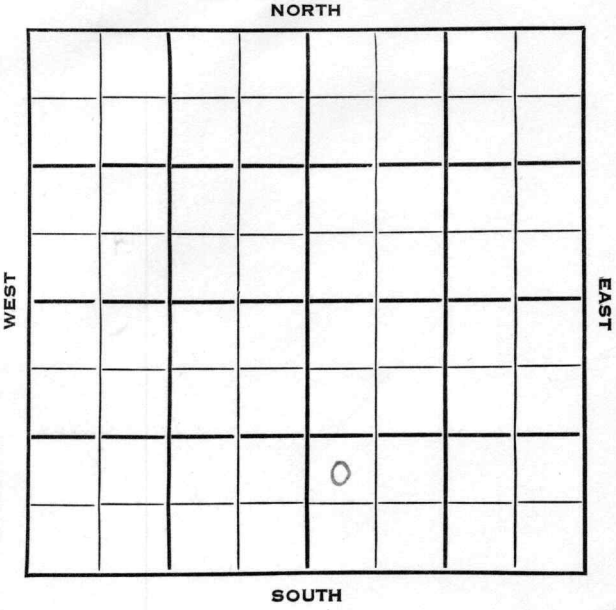
FORM 51

KANSAS

Section 15 Township 20 Range 10W

Well No. #1 Linke

Company H.L. Herbel



Rice KANSAS

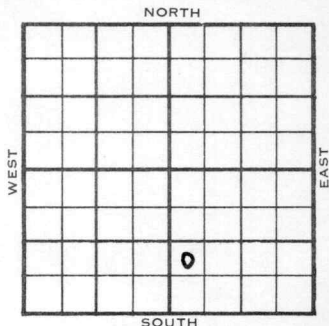
SEC. 15 TWP. 20 R. 10W ✓

WELL NO. 1 Linke FARM

COMPANY H. L. Herbel

CONTRACTOR Pam-Kar
Raymond Pool

_____ Ft. from N. Line
990 _____ Ft. from S. Line
_____ Ft. from E. Line
330 _____ Ft. from W. Line



NW SW SE

| 1954 | ELEVATION 1832' | REPORT |
|------|--|--------|
| 1/20 | Spud 1-14-54 8" @ 158' Dr1g. 2156' | |
| 1/27 | Heeb 2909', Br li 3044', L ^u ans 3067', Simp 3357' RTD 3425' 5" @ 3200' | |
| 2/3 | 24/3142-48, FU 5' oil, 950' wtr, 2 hrs., 1000A S/4 bfph 8 hrs., 95% wtr, 16/3158-62' | |
| 2/10 | NR | |
| 2/17 | Spud 1-14-54 D&A TD 3425' 8" @ 158' Heeb 2909', Br lime 3044', L ^u ans 3067', Simp 3357' TD 3425' 5" @ 3200' 24/3142-48, FU 5' oil, 950' wtr, 2 hrs., 1000A S/4 bfph 8 hrs., 95% wtr. 16/3158-62, 500A wtr. D&A | |

ABANDONED

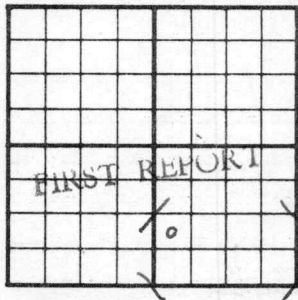
County Rice State Kansas

Sec. 15 (Blk. Twp.) 20 (Sur. Rge.) 10W Map No.

Operator H. L. Herbel

Well No. 1 Farm Linke

Elev. 1832 Location NW SW SE



990 Ft. From S Line SE

330 Ft. From W Line Quarter

1st. Report JAN 20 1954

Completion _____

Remarks _____

Pam-Kar - Contr.

Spudding Date 1-14-54

Drlg. Data Raymond Pool

8" @ 158 drlg. 2156

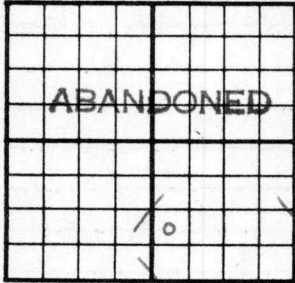
County Rice State Kansas

Sec. 15 (Blk. 20) (Sur. 10W) (Twp.) (Rge.) Map No.

Operator H. L. Herbel

Well No. 1 Farm Linke

Elev. 1832 Location NW SW SE



990 Ft. From S Line SE

330 Ft. From W Line Quarter

Ist. Report FEB 17 1954

Completion

Remarks Raymond Pool

Pam - Kar - Contr.

Spudding Date 1-14-54

Drlg. Data D & A TD 3425

8" @ 158 Heeb. 2909 Br. lime 3044

Lans. 3067 Simp. 3357 TD 3425

5" @ 3200 24/ 3142-48 FU 5' oil

950' wtr. 2 hr. 1000 A S/ 4 bfph

8 hr. 95% wtr. 16/ 3158-62 500 A wtr.

D & A