

KANSAS

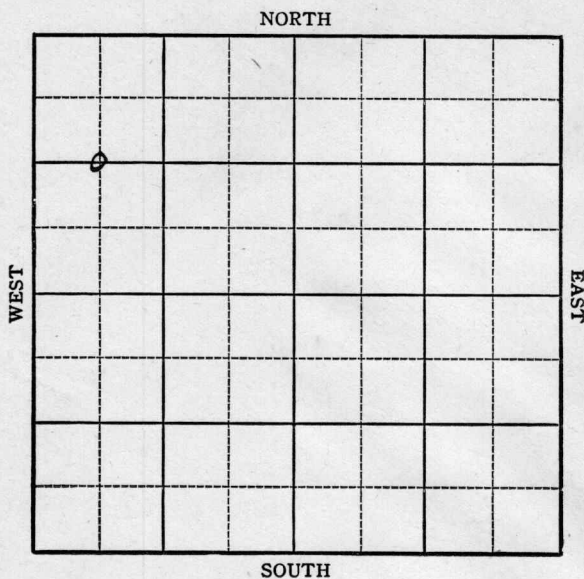
FORM 51 5M PETROL

Rice

Section 15 Township 20 Range 10-W

Well No. #2 Warner "A"

Company Holl & Branine



Sec. 15 Twp. 20 R. 10-W

Well No. #2 Warner "A" Farm

Holl & Branine Company

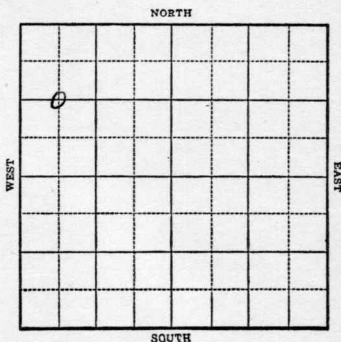
1320 Ft. from N. Line

_____ Ft. from S. Line

_____ Ft. from E. Line

660 Ft. from W. Line

Elev. 1840



1943

R E P O R T

9/15 10" @ 222'

Drlg. 830

9/22 Drlg. 2560'

9/29 Lans 3087
Simp Sd 3413

T.D. 3416

5" @ 3414 Rust

10/6 T.D. 3426-17 shots 3279-3317 CO

10/13 1500 acid
SSO - W

10/20 " "

10/27 Swab 175 water 6 oil a day

11/3 " " " " "

11/10 " " " "

11/17 17 shots 3179-84 CO

11/24 Arb. 3426

Water

TD 3450'

ABANDONED

Rice

KANSAS

Map No. 46 Sec. 15 Twp. 20 R. 10W

Well No. 2 Warner "A"

Holl & Branine Company

FIRST REPORT Contractor

C W $\frac{1}{2}$ NW

SECTION PLAT

1320 Ft. from N. Line

_____ Ft. from S. Line

_____ Ft. from E. Line

660 Ft. from W. Line

o			

Chase Pool

Location _____

Rig up _____

Drilling and Remarks:

10" - 222

830

RECORD

Cased _____ in., _____ ft.

Sand _____

Gas _____

Oil _____

Total Depth _____

PRODUCTION

1st 24 hrs. Nat. _____

1st 24 hrs. after shot _____

Gas _____ Cu. Ft.

Dry Hole _____

Abandoned _____

Date

SEP 15 1943 19

S. J. LEWIS Scout

Rice

KANSAS

Map No. 46 Sec. 15 Twp. 20 R. 10W

Well No. 2 Warner "A"

Holl & Brenine Company

ABANDONED Contractor

C W $\frac{1}{2}$ NW


SECTION PLAT

1320 Ft. from N. Line

_____ Ft. from S. Line

_____ Ft. from E. Line

660 Ft. from W. Line



Chase Pool

RECORD

Location _____

Cased _____ in., _____ ft.

Rig up _____

Sand _____

Drilling and Remarks:

Gas _____

Cur 83426

Oil _____

Water

Total Depth 3450

PRODUCTION

1st 24 hrs. Nat. _____

1st 24 hrs. after shot _____

Gas _____ Cu. Ft.

Dry Hole _____

Abandoned _____

Date

NOV 24 1943

19

S. J. LEWIS

Scout