

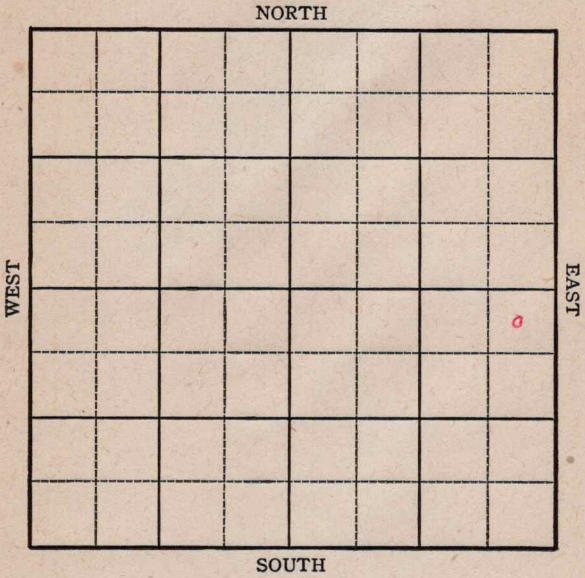
KANSAS

FORM 51 5M PETROL

Section 10 Township 20 Range 13W

Well No. 1 Selle

Company W. L. Hartman



Sec. 10 Twp. 20 R. 13-W

Well No. #1 Selle Farm

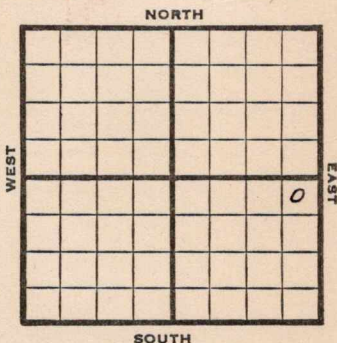
W. L. Hartman Company

330 Ft. from N. Line

_____ Ft. from S. Line

330 Ft. from E. Line

_____ Ft. from W. Line



NE SE

REPORT

1945 **Elev. 1854**

10/17 Location

10/24 "

10/31 RUR

11/7 8" @ 338

Anhy. 680

Drlg. 3080'

11/13 **Lans 3218**

Arb. 3464

TD 3466

5" @ 3465 RUST

11/21 " " "

11/28 " " "

12/5 " " "

12/12 200 acid.

75' oil in 16 hrs.

12/19 **Arb. 3464**

5" @ 3465

TD 3483'

ABANDONED

KANSAS Kansas Pool Name Wildcat

Map No. 82 Sec. 10 Twp. 20 R. 13W

Well No. 1 Selle

W. L. Hartman Company

FIRST REPORT

Contractor

NE SE

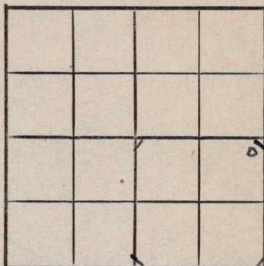
SECTION PLAT

330 Ft. from N. Line

_____ Ft. from S. Line

330 Ft. from E. Line

_____ Ft. from W. Line



Barton County

Location X

Rig up _____

Drilling and Remarks:

RECORD

Cased _____ in., _____ ft.

Sand _____

Gas _____

Oil _____

Total Depth _____

PRODUCTION

1st 24 hrs. Nat. _____

1st 24 hrs. after shot _____

Gas _____ Cu. Ft.

Dry Hole _____

Abandoned _____

Date

OCT 17 1945

19

S. J. LEWIS

Scout

KANSAS Kansas Pool Name Wildcat

Map No. 1-82 Sec. 10 Twp. 20 R. 13W

Well No. 1 Selle

W.L.Hartman Company

ABANDONED

Contractor

E, 1834

NE SE

SECTION PLAT

330 Ft. from N. Line

_____ Ft. from S. Line

330 Ft. from E. Line

_____ Ft. from W. Line

			o

Barton County

Location _____

Rig up _____

Drilling and Remarks:

Per 3464
5' @ 3465

RECORD

Cased _____ in., _____ ft.

Sand _____

Gas _____

Oil _____

Total Depth 84.88

PRODUCTION

1st 24 hrs. Nat. _____

1st 24 hrs. after shot _____

Gas _____ Cu. Ft.

Dry Hole _____

Abandoned _____

Date

DEC 1 9 1945 19 _____

S. J. LEWIS Scout