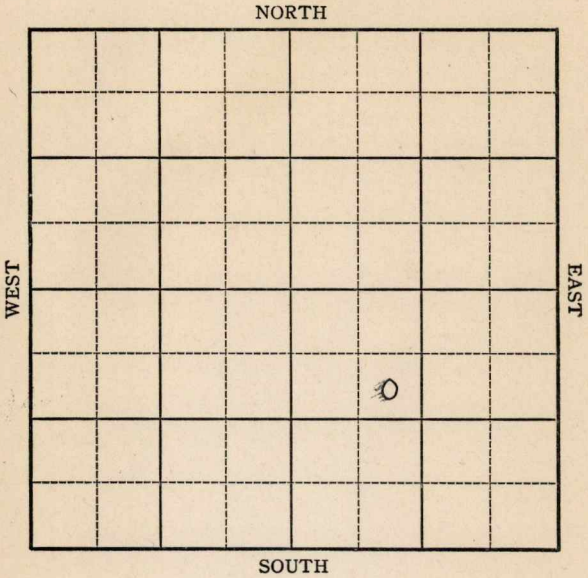


Section 23 Township 31 Range 4-E

Well No. #3 Franks

Company Trees Oil Co.



Sec. 23 Twp. 31 R. 4-E

Well No. #3 Franks Farm

Trees Oil Company

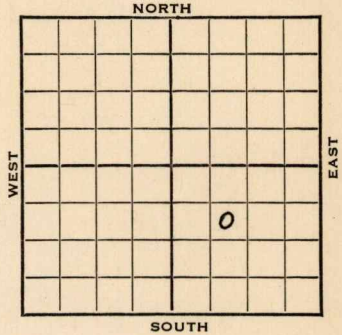
Hittle

990 Ft. from N. Line

_____ Ft. from S. Line

_____ Ft. from E. Line

990 Ft. from W. Line



SE NW SE *El. 1225*

1943 REPORT

- 1/20 Location.
- 1/27 "
- 2/3 "
- 2/10 Cable rigl
- 2/17 Drlg. 330
- 2/24 15" Casing set 147'
12" Casing set 1224
Drlg. 1295
- 3/3 10" Casing set 1540
Drlg. 1635
- 3/10 10" Casing set 1686'
Stab 1860 NPW
Drlg. 1925'
- 3/17 8" Casing set 2090
Drlg. 2200'
- 3/24 **Bart 2886-89T.D.**
SO -6" @ 2887 RUST.
- 3/31 TD 2889-S Gas

OVER

1943

4/7

Bartl. 2886

6" @ 2887

75 qts 2920-2880

Flow 978 Pot

T.D. 2920

Grav. 39

COMPLETED

Cowley

KANSAS

Map No. 2 Sec. 23 Twp. 31 R. 4E

Well No. 3 Franks

Trees Oil Company

Contractor

SE NW SE


SECTION PLAT

990 Ft. from N. Line

_____ Ft. from S. Line

_____ Ft. from E. Line

990 Ft. from W. Line



HITTLE POOL

Location XXX

Rig up _____

Drilling and Remarks:

RECORD

Cased _____ in., _____ ft.

Sand _____

Gas _____

Oil _____

Total Depth _____

PRODUCTION

1st 24 hrs. Nat. _____

1st 24 hrs. after shot _____

Gas _____ Cu. Ft.

Dry Hole _____

Abandoned _____

Date

JAN 20 1943 19

S. J. LEWIS Scout

KANSAS

Cowley

Map No. 2 Sec. 23 Twp. 31 R. 4E

Well No. 3 Franks

Trees Oil Company

COMPLETED

Contractor

SE NW SE

SECTION PLAT

990 Ft. from N. Line

_____ Ft. from S. Line

_____ Ft. from E. Line

990 Ft. from W. Line

		0	

HITTLE POOL

Location _____

Rig up _____

Drilling and Remarks:

Box 2886
6" @ 2887
759 to 2920-2880
Flow 978 PWT
3994

RECORD

Cased _____ in., _____ ft.

Sand _____

Gas _____

Oil _____

Total Depth 2920

PRODUCTION

1st 24 hrs. Nat. _____

1st 24 hrs. after shot _____

Gas _____ Cu. Ft.

Dry Hole _____

Abandoned _____

Date

APR 7 1943 19

S. J. LEWIS Scout