

KANSAS Rice

Section 16 Township 20 Range 10W

Well No. 1 Specht "B"


Company Hyde & Stormfeltz

Raymond

NORTH

WEST

EAST



SOUTH

KANSAS

Rice

Sec. 16 Twp. 20 R. 10W ✓

Well No. #1 Specht "B" Farm

Hyde & Stormfeltz Company

Raymond Pool

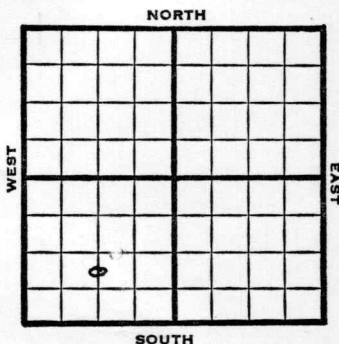
_____ Ft. from N. Line

990' Ft. from S. Line

_____ Ft. from E. Line

1320' Ft. from W. Line

C N L S $\frac{1}{2}$ SW



1949

Elev 1802' REPORT

5/4 8" @ 530'
Drlg. 1015'

5/10 Lansing 3056'
Drlg. 3102'

5/18 TD 3362
5" @ 3360'
Plug 3170'
12 shots 3140-44'
24 shots 3114-24
1 oil PH

5/25 Simpson Sd 3363'
Arbuckle 3366'
TD 3367'
Swb 1 bbl oil PH - 8 hrs.

6/1 TD 3367'
Arb. 3366'
5 @ 3363'
Pump 25 Oil Pot
38° Gr.
Comp

COMPLETED

Map No. _____ Sec. 16 Twp. 20 R. 10W

Well No. 1 Specht "B"

Hyde & Stormfeltz Company

FIRST REPORT Contractor

C N L S $\frac{1}{2}$ SW


SECTION PLAT

_____ Ft. from N. Line

990 Ft. from S. Line

_____ Ft. from E. Line

1320 Ft. from W. Line



Rice County

RECORD

Location _____

Cased _____ in., _____ ft.

Rig up _____

Sand _____

Drilling and Remarks:

Gas _____

8" @ 530

Oil _____

drlg. 1015

Total Depth _____

PRODUCTION

1st 24 hrs. Nat. _____

1st 24 hrs. after shot _____

Gas _____ Cu. Ft.

Dry Hole _____

Abandoned _____

Date

MAY 4 1949 19

S. J. LEWIS Scout

